


I-225 PEL

I-225/Denver Tech Center Blvd.
Denver, CO 80237

Inquiry Number: 3583685.1s
April 22, 2013

The EDR Radius Map™ Report with GeoCheck®



440 Wheelers Farms Road
Milford, CT 06461
Toll Free: 800.352.0050
www.edrnet.com

TABLE OF CONTENTS

<u>SECTION</u>	<u>PAGE</u>
Executive Summary	ES1
Overview Map	2
Detail Map	3
Map Findings Summary	4
Map Findings	7
Orphan Summary	120
Government Records Searched/Data Currency Tracking	GR-1
 <u>GEOCHECK ADDENDUM</u>	
Physical Setting Source Addendum	A-1
Physical Setting Source Summary	A-2
Physical Setting Source Map	A-9
Physical Setting Source Map Findings	A-10
Physical Setting Source Records Searched	A-145

Thank you for your business.
Please contact EDR at 1-800-352-0050
with any questions or comments.

Disclaimer - Copyright and Trademark Notice

This Report contains certain information obtained from a variety of public and other sources reasonably available to Environmental Data Resources, Inc. It cannot be concluded from this Report that coverage information for the target and surrounding properties does not exist from other sources. **NO WARRANTY EXPRESSED OR IMPLIED, IS MADE WHATSOEVER IN CONNECTION WITH THIS REPORT. ENVIRONMENTAL DATA RESOURCES, INC. SPECIFICALLY DISCLAIMS THE MAKING OF ANY SUCH WARRANTIES, INCLUDING WITHOUT LIMITATION, MERCHANTABILITY OR FITNESS FOR A PARTICULAR USE OR PURPOSE. ALL RISK IS ASSUMED BY THE USER. IN NO EVENT SHALL ENVIRONMENTAL DATA RESOURCES, INC. BE LIABLE TO ANYONE, WHETHER ARISING OUT OF ERRORS OR OMISSIONS, NEGLIGENCE, ACCIDENT OR ANY OTHER CAUSE, FOR ANY LOSS OF DAMAGE, INCLUDING, WITHOUT LIMITATION, SPECIAL, INCIDENTAL, CONSEQUENTIAL, OR EXEMPLARY DAMAGES. ANY LIABILITY ON THE PART OF ENVIRONMENTAL DATA RESOURCES, INC. IS STRICTLY LIMITED TO A REFUND OF THE AMOUNT PAID FOR THIS REPORT.** Purchaser accepts this Report "AS IS". Any analyses, estimates, ratings, environmental risk levels or risk codes provided in this Report are provided for illustrative purposes only, and are not intended to provide, nor should they be interpreted as providing any facts regarding, or prediction or forecast of, any environmental risk for any property. Only a Phase I Environmental Site Assessment performed by an environmental professional can provide information regarding the environmental risk for any property. Additionally, the information provided in this Report is not to be construed as legal advice.

Copyright 2013 by Environmental Data Resources, Inc. All rights reserved. Reproduction in any media or format, in whole or in part, of any report or map of Environmental Data Resources, Inc., or its affiliates, is prohibited without prior written permission.

EDR and its logos (including Sanborn and Sanborn Map) are trademarks of Environmental Data Resources, Inc. or its affiliates. All other trademarks used herein are the property of their respective owners.

EXECUTIVE SUMMARY

A search of available environmental records was conducted by Environmental Data Resources, Inc (EDR). The report was designed to assist parties seeking to meet the search requirements of EPA's Standards and Practices for All Appropriate Inquiries (40 CFR Part 312), the ASTM Standard Practice for Environmental Site Assessments (E 1527-05) or custom requirements developed for the evaluation of environmental risk associated with a parcel of real estate.

TARGET PROPERTY INFORMATION

ADDRESS

I-225/DENVER TECH CENTER BLVD.
DENVER, CO 80237

COORDINATES

Latitude (North): 39.6357000 - 39° 38' 8.52"
Longitude (West): 104.8935000 - 104° 53' 36.60"
Universal Transverse Mercator: Zone 13
UTM X (Meters): 509139.2
UTM Y (Meters): 4387121.0
Elevation: 5569 ft. above sea level

USGS TOPOGRAPHIC MAP ASSOCIATED WITH TARGET PROPERTY

Target Property Map: 39104-F8 ENGLEWOOD, CO
Most Recent Revision: 1999

East Map: 39104-F7 FITZSIMONS, CO
Most Recent Revision: 1994

South Map: 39104-E8 HIGHLANDS RANCH, CO
Most Recent Revision: 1994

AERIAL PHOTOGRAPHY IN THIS REPORT

Photo Year: 2011
Source: USDA

TARGET PROPERTY SEARCH RESULTS

The target property was not listed in any of the databases searched by EDR.

EXECUTIVE SUMMARY

DATABASES WITH NO MAPPED SITES

No mapped sites were found in EDR's search of available ("reasonably ascertainable ") government records either on the target property or within the search radius around the target property for the following databases:

STANDARD ENVIRONMENTAL RECORDS

Federal NPL site list

NPL..... National Priority List
Proposed NPL..... Proposed National Priority List Sites
NPL LIENS..... Federal Superfund Liens

Federal Delisted NPL site list

Delisted NPL..... National Priority List Deletions

Federal CERCLIS list

CERCLIS..... Comprehensive Environmental Response, Compensation, and Liability Information System
FEDERAL FACILITY..... Federal Facility Site Information listing

Federal CERCLIS NFRAP site List

CERC-NFRAP..... CERCLIS No Further Remedial Action Planned

Federal RCRA non-CORRACTS TSD facilities list

RCRA-TSDF..... RCRA - Treatment, Storage and Disposal

Federal RCRA generators list

RCRA-LQG..... RCRA - Large Quantity Generators
RCRA-SQG..... RCRA - Small Quantity Generators

Federal institutional controls / engineering controls registries

US ENG CONTROLS..... Engineering Controls Sites List
US INST CONTROL..... Sites with Institutional Controls
LUCIS..... Land Use Control Information System

Federal ERNS list

ERNS..... Emergency Response Notification System

State- and tribal - equivalent CERCLIS

SHWS..... This state does not maintain a SHWS list. See the Federal CERCLIS list and Federal NPL list.

State and tribal landfill and/or solid waste disposal site lists

SWF/LF..... Solid Waste Sites & Facilities

EXECUTIVE SUMMARY

State and tribal leaking storage tank lists

LAST..... Leaking Aboveground Storage Tank Listing
INDIAN LUST..... Leaking Underground Storage Tanks on Indian Land

State and tribal registered storage tank lists

INDIAN UST..... Underground Storage Tanks on Indian Land
FEMA UST..... Underground Storage Tank Listing

State and tribal institutional control / engineering control registries

AUL..... Environmental Covenants and Environmental Use Restrictions List

State and tribal voluntary cleanup sites

INDIAN VCP..... Voluntary Cleanup Priority Listing
VCP..... Voluntary Cleanup & Redevelopment Act Application Tracking Report

ADDITIONAL ENVIRONMENTAL RECORDS

Local Brownfield lists

US BROWNFIELDS..... A Listing of Brownfields Sites

Local Lists of Landfill / Solid Waste Disposal Sites

ODI..... Open Dump Inventory
DEBRIS REGION 9..... Torres Martinez Reservation Illegal Dump Site Locations
SWRCY..... Registered Recyclers Listing
INDIAN ODI..... Report on the Status of Open Dumps on Indian Lands

Local Lists of Hazardous waste / Contaminated Sites

US CDL..... Clandestine Drug Labs
CDL..... Meth Lab Locations
US HIST CDL..... National Clandestine Laboratory Register

Local Land Records

LIENS 2..... CERCLA Lien Information

Records of Emergency Release Reports

HMIRS..... Hazardous Materials Information Reporting System
CO ERNS..... Spills Database

Other Ascertainable Records

DOT OPS..... Incident and Accident Data
DOD..... Department of Defense Sites
FUDS..... Formerly Used Defense Sites
CONSENT..... Superfund (CERCLA) Consent Decrees

EXECUTIVE SUMMARY

ROD.....	Records Of Decision
UMTRA.....	Uranium Mill Tailings Sites
US MINES.....	Mines Master Index File
TRIS.....	Toxic Chemical Release Inventory System
TSCA.....	Toxic Substances Control Act
FTTS.....	FIFRA/ TSCA Tracking System - FIFRA (Federal Insecticide, Fungicide, & Rodenticide Act)/TSCA (Toxic Substances Control Act)
HIST FTTS.....	FIFRA/TSCA Tracking System Administrative Case Listing
SSTS.....	Section 7 Tracking Systems
ICIS.....	Integrated Compliance Information System
PADS.....	PCB Activity Database System
MLTS.....	Material Licensing Tracking System
RADINFO.....	Radiation Information Database
FINDS.....	Facility Index System/Facility Registry System
RAATS.....	RCRA Administrative Action Tracking System
RMP.....	Risk Management Plans
METHANE SITE.....	Methane Site Investigations - Jefferson County 1980
Methane Investigation.....	Methane Gas & Swamp Findings
NPDES.....	Permitted Facility Listing
AIRS.....	Permitted Facility & Emissions Listing
UMTRA.....	Uranium Mill Tailings Sites
ASBESTOS.....	Asbestos Abatement & Demolition Projects
INDIAN RESERV.....	Indian Reservations
SCRD DRYCLEANERS.....	State Coalition for Remediation of Drycleaners Listing
2020 COR ACTION.....	2020 Corrective Action Program List
US AIRS.....	Aerometric Information Retrieval System Facility Subsystem
PRP.....	Potentially Responsible Parties
Financial Assurance.....	Financial Assurance Information Listing
EPA WATCH LIST.....	EPA WATCH LIST
US FIN ASSUR.....	Financial Assurance Information
PCB TRANSFORMER.....	PCB Transformer Registration Database
COAL ASH DOE.....	Steam-Electric Plant Operation Data
COAL ASH EPA.....	Coal Combustion Residues Surface Impoundments List

EDR HIGH RISK HISTORICAL RECORDS

EDR Exclusive Records

EDR MGP..... EDR Proprietary Manufactured Gas Plants

SURROUNDING SITES: SEARCH RESULTS

Surrounding sites were identified in the following databases.

Elevations have been determined from the USGS Digital Elevation Model and should be evaluated on a relative (not an absolute) basis. Relative elevation information between sites of close proximity should be field verified. Sites with an elevation equal to or higher than the target property have been differentiated below from sites with an elevation lower than the target property.

Page numbers and map identification numbers refer to the EDR Radius Map report where detailed data on individual sites can be reviewed.

Sites listed in ***bold italics*** are in multiple databases.

Unmappable (orphan) sites are not considered in the foregoing analysis.

EXECUTIVE SUMMARY

STANDARD ENVIRONMENTAL RECORDS

Federal RCRA CORRACTS facilities list

CORRACTS: CORRACTS is a list of handlers with RCRA Corrective Action Activity. This report shows which nationally-defined corrective action core events have occurred for every handler that has had corrective action activity.

A review of the CORRACTS list, as provided by EDR, and dated 02/12/2013 has revealed that there are 3 CORRACTS sites within approximately 1 mile of the target property.

<u>Equal/Higher Elevation</u>	<u>Address</u>	<u>Direction / Distance</u>	<u>Map ID</u>	<u>Page</u>
<i>DEPENDABLE CLEANERS AND SHIRT</i>	<i>8101 E BELLEVIEW AVE</i>	<i>S 1/2 - 1 (0.632 mi.)</i>	<i>57</i>	<i>62</i>
<i>HIGH COUNTRY SUEDE & LEATHER D</i>	<i>4940 S YOSEMITE ST</i>	<i>SSE 1/2 - 1 (0.699 mi.)</i>	<i>58</i>	<i>67</i>
<u>Lower Elevation</u>	<u>Address</u>	<u>Direction / Distance</u>	<u>Map ID</u>	<u>Page</u>
<i>SILVER STATE CLEANERS</i>	<i>8000 E. QUINCY</i>	<i>NNW 0 - 1/8 (0.010 mi.)</i>	<i>B19</i>	<i>21</i>

Federal RCRA generators list

RCRA-CESQG: RCRAInfo is EPA's comprehensive information system, providing access to data supporting the Resource Conservation and Recovery Act (RCRA) of 1976 and the Hazardous and Solid Waste Amendments (HSWA) of 1984. The database includes selective information on sites which generate, transport, store, treat and/or dispose of hazardous waste as defined by the Resource Conservation and Recovery Act (RCRA). Conditionally exempt small quantity generators (CESQGs) generate less than 100 kg of hazardous waste, or less than 1 kg of acutely hazardous waste per month.

A review of the RCRA-CESQG list, as provided by EDR, and dated 02/12/2013 has revealed that there are 5 RCRA-CESQG sites within approximately 0.25 miles of the target property.

<u>Equal/Higher Elevation</u>	<u>Address</u>	<u>Direction / Distance</u>	<u>Map ID</u>	<u>Page</u>
<i>XEROX ENGINEERING</i>	<i>4582 S. ULSTER ST</i>	<i>0 - 1/8 (0.000 mi.)</i>	<i>4</i>	<i>8</i>
<i>HYATT REGENCY DENVER TECH CENT</i>	<i>7800 E TUFTS AVE</i>	<i>SW 1/8 - 1/4 (0.140 mi.)</i>	<i>E34</i>	<i>36</i>
<i>REGENCY PLAZA</i>	<i>4643 S ULSTER ST</i>	<i>SSW 1/8 - 1/4 (0.180 mi.)</i>	<i>E38</i>	<i>40</i>
<i>USA CLEANERS</i>	<i>4680 S YOSEMITE ST</i>	<i>ESE 1/8 - 1/4 (0.248 mi.)</i>	<i>G50</i>	<i>49</i>
<u>Lower Elevation</u>	<u>Address</u>	<u>Direction / Distance</u>	<u>Map ID</u>	<u>Page</u>
<i>NEBRASKALAND TIRE INC DBA COLO</i>	<i>8000 E QUINCY AVE \$2300</i>	<i>NNW 0 - 1/8 (0.010 mi.)</i>	<i>B14</i>	<i>16</i>

State and tribal leaking storage tank lists

LUST: The Leaking Underground Storage Tank Incident Reports contain an inventory of reported leaking underground storage tank incidents. The data come from the Department of Health's Leaking Underground Storage Tank List.

A review of the LUST list, as provided by EDR, and dated 12/10/2012 has revealed that there are 9

EXECUTIVE SUMMARY

LUST sites within approximately 0.5 miles of the target property.

<u>Equal/Higher Elevation</u>	<u>Address</u>	<u>Direction / Distance</u>	<u>Map ID</u>	<u>Page</u>
SYRACUSE PLAZA APARTMENTS Status: Closed	4333 S SYRACUSE ST	0 - 1/8 (0.000 mi.)	A2	7
SAMUELS ELEMENTARY SCHOOL Status: Closed	3985 S VINCENNES CT	NNE 1/8 - 1/4 (0.249 mi.)	51	55
DENVER CORP JOINT VENTURE I Status: Closed	7800 E UNION AVE	SSW 1/4 - 1/2 (0.305 mi.)	52	55
DENVER TOWER JOINT VENTURE Status: Closed	4700 S SYRACUSE PKWY	SSW 1/4 - 1/2 (0.376 mi.)	53	56
CHERRY CREEK HIGH SCHOOL Status: Closed	9300 E UNION AVE	ESE 1/4 - 1/2 (0.391 mi.)	54	56
CHERRY CREEK SCHOOL DISTRICT # Status: Closed	4850 S YOSEMITE	SE 1/4 - 1/2 (0.495 mi.)	55	57
SHERATON DTC HOTEL Status: Closed	4900 DTC PKWY	SSE 1/4 - 1/2 (0.498 mi.)	56	62

<u>Lower Elevation</u>	<u>Address</u>	<u>Direction / Distance</u>	<u>Map ID</u>	<u>Page</u>
CHEVRON USA INC #70784 Status: Closed	4351 S TAMARAC PKWY	0 - 1/8 (0.000 mi.)	B8	10
GOODYEAR # 3226/A&J TIRESERVIC Status: Closed	8000 E QUINCY AVE	NNW 0 - 1/8 (0.010 mi.)	B16	19

LUST TRUST: Reimbursement application package. The 1989 Colorado General Assembly established Colorado's Petroleum Storage Tank Fund. The Fund reimburses eligible applicants for allowable costs incurred in cleaning up petroleum contamination from underground and aboveground petroleum storage tanks, as well as for third-party liability expenses. Remediation of contamination caused by railroad or aircraft fuel is not eligible for reimbursement. The Fund satisfies federal Environmental Protection Agency financial assurance requirements. Monies in the Fund come from various sources, predominantly the state environmental surcharge imposed on all petroleum products except railroad or aircraft fuel.

A review of the LUST TRUST list, as provided by EDR, and dated 01/28/2013 has revealed that there are 2 LUST TRUST sites within approximately 0.5 miles of the target property.

<u>Equal/Higher Elevation</u>	<u>Address</u>	<u>Direction / Distance</u>	<u>Map ID</u>	<u>Page</u>
CHERRY CREEK SCHOOL DISTRICT #	4850 S YOSEMITE	SE 1/4 - 1/2 (0.495 mi.)	55	57
<u>Lower Elevation</u>	<u>Address</u>	<u>Direction / Distance</u>	<u>Map ID</u>	<u>Page</u>
CHEVRON USA INC #70784	4351 S TAMARAC PKWY	0 - 1/8 (0.000 mi.)	B8	10

State and tribal registered storage tank lists

UST: The Underground Storage Tank database contains registered USTs. USTs are regulated under Subtitle I of the Resource Conservation and Recovery Act (RCRA). The source is the State Oil Inspector's Office's Tank List.

A review of the UST list, as provided by EDR, and dated 12/10/2012 has revealed that there are 4 UST

EXECUTIVE SUMMARY

sites within approximately 0.25 miles of the target property.

<u>Equal/Higher Elevation</u>	<u>Address</u>	<u>Direction / Distance</u>	<u>Map ID</u>	<u>Page</u>
SYRACUSE PLAZA APARTMENTS STANFORD PLACE II	4333 S SYRACUSE ST 7979 E TUFTS AVE	0 - 1/8 (0.000 mi.) SW 0 - 1/8 (0.058 mi.)	A2 C26	7 32
<u>Lower Elevation</u>	<u>Address</u>	<u>Direction / Distance</u>	<u>Map ID</u>	<u>Page</u>
K & G STORE #509 A & J TIRE SERVICE CENTER	4351 S TAMARAC PKWY 8000 E QUINCY AVE	0 - 1/8 (0.000 mi.) NNW 0 - 1/8 (0.010 mi.)	B12 B17	13 20

AST: The Aboveground Storage Tank database contains registered ASTs. The source is the State Oil Inspector's Office's Tank List.

A review of the AST list, as provided by EDR, and dated 12/10/2012 has revealed that there are 6 AST sites within approximately 0.25 miles of the target property.

<u>Equal/Higher Elevation</u>	<u>Address</u>	<u>Direction / Distance</u>	<u>Map ID</u>	<u>Page</u>
STANFORD PLACE II JACKSON CO. SWDF	7979 E TUFTS AVE PKWY	SW 0 - 1/8 (0.058 mi.) SW 0 - 1/8 (0.071 mi.)	C27 31	32 34
REGENCY PLAZA	4643 S. ULSTER ST. #121	SSW 1/8 - 1/4 (0.178 mi.)	E36	39
NEXTEL COMMUNICATIONS	4643 S ULSTER ST #500	SSW 1/8 - 1/4 (0.178 mi.)	E37	39
USAA REALTY	4350 S MONACO	W 1/8 - 1/4 (0.185 mi.)	F40	43
USAA REALTY	4340 S MONACO	W 1/8 - 1/4 (0.188 mi.)	F41	43

ADDITIONAL ENVIRONMENTAL RECORDS

Local Lists of Landfill / Solid Waste Disposal Sites

The Historical Landfill List comes from the Department . of Public Health and Environment.

A review of the HIST LF list, as provided by EDR, and dated 01/31/1993 has revealed that there is 1 HIST LF site within approximately 0.5 miles of the target property.

<u>Equal/Higher Elevation</u>	<u>Address</u>	<u>Direction / Distance</u>	<u>Map ID</u>	<u>Page</u>
JACKSON CO. SWDF		SW 0 - 1/8 (0.071 mi.)	31	34

Other Ascertainable Records

RCRA NonGen / NLR: RCRAInfo is EPA's comprehensive information system, providing access to data supporting the Resource Conservation and Recovery Act (RCRA) of 1976 and the Hazardous and Solid Waste Amendments (HSWA) of 1984. The database includes selective information on sites which generate, transport, store, treat and/or dispose of hazardous waste as defined by the Resource Conservation and Recovery Act (RCRA). Non-Generators do not presently generate hazardous waste.

A review of the RCRA NonGen / NLR list, as provided by EDR, and dated 02/12/2013 has revealed that there are 9 RCRA NonGen / NLR sites within approximately 0.25 miles of the target property.

EXECUTIVE SUMMARY

<u>Equal/Higher Elevation</u>	<u>Address</u>	<u>Direction / Distance</u>	<u>Map ID</u>	<u>Page</u>
<i>TEXACO DENVER PRODUCING DIV</i>	<i>8055 E TUFTS AVE</i>	<i>SSW 0 - 1/8 (0.030 mi.)</i>	<i>C23</i>	<i>30</i>
<i>STANFORD PLACE II</i>	<i>7979 E TUFTS AVE PKWY</i>	<i>SW 0 - 1/8 (0.058 mi.)</i>	<i>C27</i>	<i>32</i>
<i>TEXACO EXPLORATION & PRODUCTIO</i>	<i>4601 DTC BLVD</i>	<i>SSE 1/8 - 1/4 (0.230 mi.)</i>	<i>H47</i>	<i>46</i>
<u>Lower Elevation</u>	<u>Address</u>	<u>Direction / Distance</u>	<u>Map ID</u>	<u>Page</u>
<i>DTC CLEANERS</i>	<i>4403 S TAMARAC PKWY #10</i>	<i>0 - 1/8 (0.000 mi.)</i>	<i>B9</i>	<i>11</i>
<i>BP FACILITY #13384</i>	<i>4351 S TAMARAC PKWY</i>	<i>0 - 1/8 (0.000 mi.)</i>	<i>B13</i>	<i>14</i>
<i>NEXTEL COMMUNICATIONS INC</i>	<i>8000 E. QUINCY AVE. #60</i>	<i>NNW 0 - 1/8 (0.010 mi.)</i>	<i>B15</i>	<i>18</i>
<i>SILVER STATE CLEANERS</i>	<i>8000 E. QUINCY</i>	<i>NNW 0 - 1/8 (0.010 mi.)</i>	<i>B19</i>	<i>21</i>
<i>ELEK-TEK SHOPPING CENTER</i>	<i>8000 E QUINCY UNIT 1700</i>	<i>NNW 0 - 1/8 (0.010 mi.)</i>	<i>B20</i>	<i>27</i>
<i>DATATECH LABORATORIES INC DBA</i>	<i>8000 E QUINCY AVE STE 4</i>	<i>NNW 0 - 1/8 (0.010 mi.)</i>	<i>B21</i>	<i>28</i>

DRYCLEANERS: A list of drycleaner facilities.

A review of the DRYCLEANERS list, as provided by EDR, and dated 12/12/2012 has revealed that there are 2 DRYCLEANERS sites within approximately 0.25 miles of the target property.

<u>Equal/Higher Elevation</u>	<u>Address</u>	<u>Direction / Distance</u>	<u>Map ID</u>	<u>Page</u>
<i>USA CLEANERS</i>	<i>4680 S YOSEMITE ST</i>	<i>ESE 1/8 - 1/4 (0.248 mi.)</i>	<i>G48</i>	<i>47</i>
<u>Lower Elevation</u>	<u>Address</u>	<u>Direction / Distance</u>	<u>Map ID</u>	<u>Page</u>
<i>GOODYEAR # 3226/A&J TIRESERVIC</i>	<i>8000 E QUINCY AVE</i>	<i>NNW 0 - 1/8 (0.010 mi.)</i>	<i>B16</i>	<i>19</i>

EDR HIGH RISK HISTORICAL RECORDS

EDR Exclusive Records

EDR US Hist Auto Stat: EDR has searched selected national collections of business directories and has collected listings of potential gas station/filling station/service station sites that were available to EDR researchers. EDR's review was limited to those categories of sources that might, in EDR's opinion, include gas station/filling station/service station establishments. The categories reviewed included, but were not limited to gas, gas station, gasoline station, filling station, auto, automobile repair, auto service station, service station, etc. This database falls within a category of information EDR classifies as "High Risk Historical Records", or HRHR. EDR's HRHR effort presents unique and sometimes proprietary data about past sites and operations that typically create environmental concerns, but may not show up in current government records searches.

A review of the EDR US Hist Auto Stat list, as provided by EDR, has revealed that there are 14 EDR US Hist Auto Stat sites within approximately 0.25 miles of the target property.

<u>Equal/Higher Elevation</u>	<u>Address</u>	<u>Direction / Distance</u>	<u>Map ID</u>	<u>Page</u>
Not reported	4400 S QUEBEC ST	0 - 1/8 (0.000 mi.)	1	7
Not reported	8330 E QUINCY AVE	0 - 1/8 (0.000 mi.)	3	7
Not reported	4380 S SYRACUSE ST	0 - 1/8 (0.000 mi.)	A6	9
Not reported	8055 E TUFTS AVE	SSW 0 - 1/8 (0.030 mi.)	C24	31
Not reported	7645 E QUINCY AVE	WNW 0 - 1/8 (0.065 mi.)	A28	34
Not reported	7500 E QUINCY AVE	WNW 0 - 1/8 (0.069 mi.)	D29	34
Not reported	7495 E QUINCY AVE	WNW 0 - 1/8 (0.079 mi.)	D32	36

EXECUTIVE SUMMARY

<u>Equal/Higher Elevation</u>	<u>Address</u>	<u>Direction / Distance</u>	<u>Map ID</u>	<u>Page</u>
Not reported	4610 S ULSTER ST	SSW 0 - 1/8 (0.124 mi.)	E33	36
Not reported	4643 S ULSTER ST	SSW 1/8 - 1/4 (0.180 mi.)	E39	42
Not reported	4660 S YOSEMITE ST	ESE 1/8 - 1/4 (0.212 mi.)	G42	43
Not reported	4601 DTC BLVD	SSE 1/8 - 1/4 (0.230 mi.)	H46	45
<u>Lower Elevation</u>	<u>Address</u>	<u>Direction / Distance</u>	<u>Map ID</u>	<u>Page</u>
Not reported	4401 S TAMARAC PKWY	0 - 1/8 (0.000 mi.)	B10	12
Not reported	4351 S TAMARAC PKWY	0 - 1/8 (0.000 mi.)	B11	12
Not reported	8000 E QUINCY AVE	NNW 0 - 1/8 (0.010 mi.)	B22	29

EDR US Hist Cleaners: EDR has searched selected national collections of business directories and has collected listings of potential dry cleaner sites that were available to EDR researchers. EDR's review was limited to those categories of sources that might, in EDR's opinion, include dry cleaning establishments. The categories reviewed included, but were not limited to dry cleaners, cleaners, laundry, laundromat, cleaning/laundry, wash & dry etc. This database falls within a category of information EDR classifies as "High Risk Historical Records", or HRHR. EDR's HRHR effort presents unique and sometimes proprietary data about past sites and operations that typically create environmental concerns, but may not show up in current government records searches.

A review of the EDR US Hist Cleaners list, as provided by EDR, has revealed that there are 10 EDR US Hist Cleaners sites within approximately 0.25 miles of the target property.

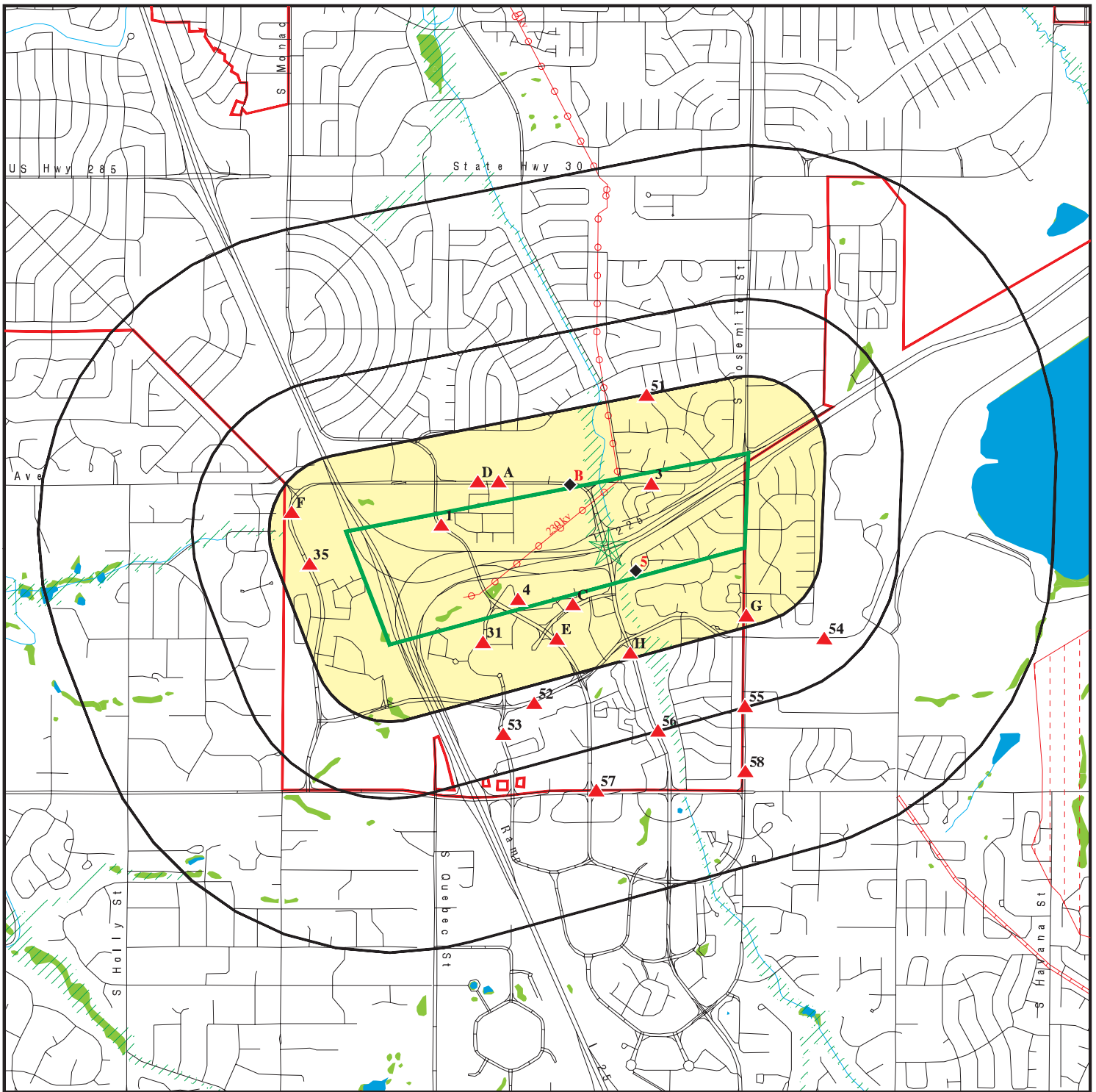
<u>Equal/Higher Elevation</u>	<u>Address</u>	<u>Direction / Distance</u>	<u>Map ID</u>	<u>Page</u>
Not reported	7755 E QUINCY AVE	NW 0 - 1/8 (0.048 mi.)	A25	31
Not reported	7500 E QUINCY AVE	WNW 0 - 1/8 (0.069 mi.)	D30	34
Not reported	4500 S MONACO ST	W 1/8 - 1/4 (0.147 mi.)	35	39
Not reported	4660 S YOSEMITE ST	ESE 1/8 - 1/4 (0.212 mi.)	G43	44
Not reported	4664 S YOSEMITE ST	ESE 1/8 - 1/4 (0.220 mi.)	G44	44
HERITAGE CLEANERS	4660 S YOSEMITE ST	ESE 1/8 - 1/4 (0.228 mi.)	G45	45
Not reported	4680 S YOSEMITE ST	ESE 1/8 - 1/4 (0.248 mi.)	G49	48
<u>Lower Elevation</u>	<u>Address</u>	<u>Direction / Distance</u>	<u>Map ID</u>	<u>Page</u>
Not reported	4530 S VERBENA ST	0 - 1/8 (0.000 mi.)	5	9
Not reported	4403 S TAMARAC PKWY	0 - 1/8 (0.000 mi.)	B7	10
SILVER STATE CLEANERS & LAUNDR	8000 E QUINCY AV	NNW 0 - 1/8 (0.010 mi.)	B18	20

EXECUTIVE SUMMARY

Due to poor or inadequate address information, the following sites were not mapped. Count: 3 records.

<u>Site Name</u>	<u>Database(s)</u>
THOUTT BROTHERS	SWF/LF
LOWRY AFB BLDG #1039	LUST
ANSCHUTZ CORP	UST

OVERVIEW MAP - 3583685.1s



Target Property

Sites at elevations higher than or equal to the target property

Sites at elevations lower than the target property

Manufactured Gas Plants

National Priority List Sites

Dept. Defense Sites

Indian Reservations BIA

County Boundary

Power transmission lines

Oil & Gas pipelines from USGS

100-year flood zone

500-year flood zone

National Wetland Inventory

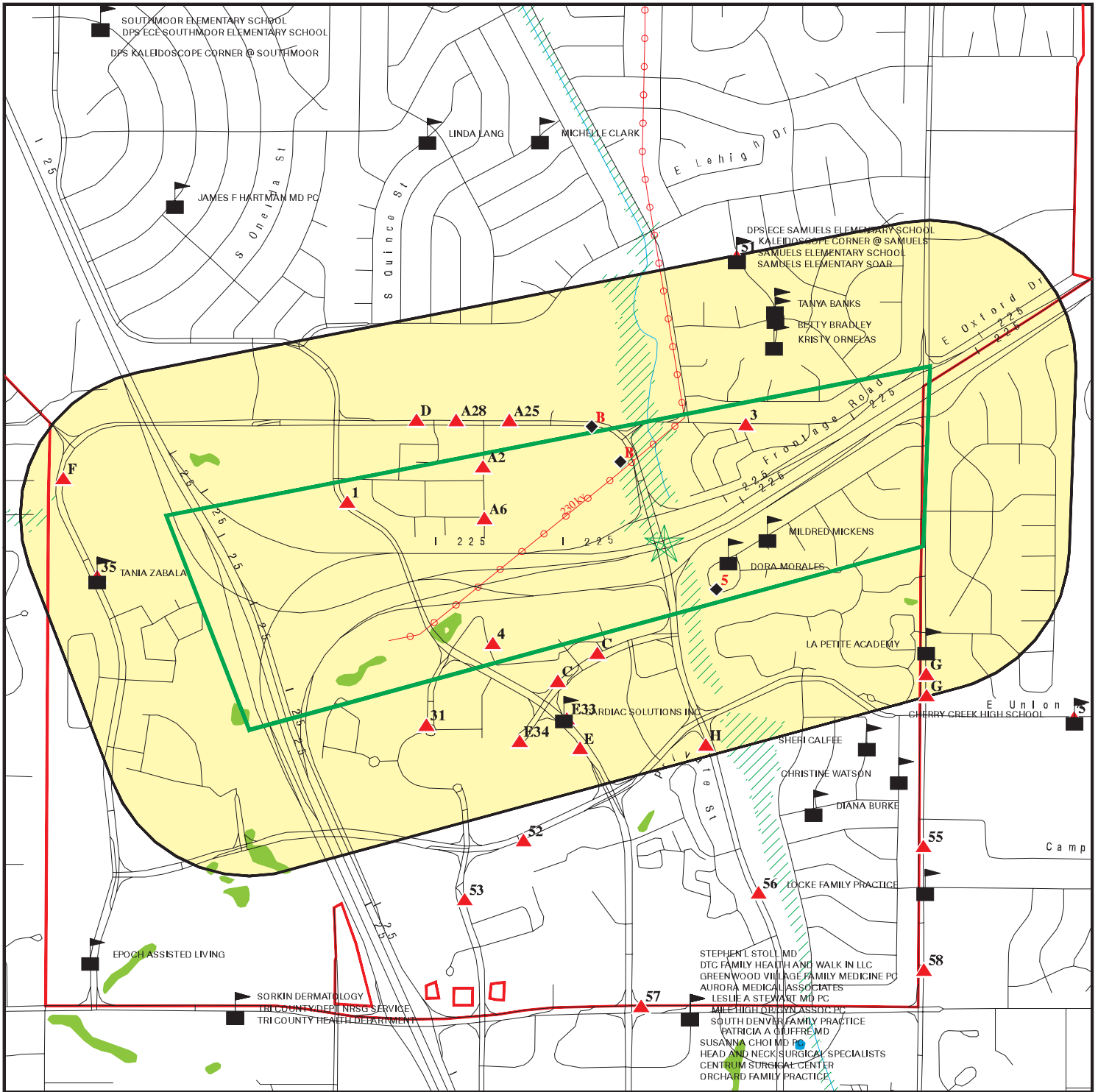
State Wetlands

This report includes Interactive Map Layers to display and/or hide map information. The legend includes only those icons for the default map view.

SITE NAME: I-225 PEL
 ADDRESS: I-225/Denver Tech Center Blvd.
 Denver CO 80237
 LAT/LONG: 39.6357 / 104.8935

CLIENT: Felsburg Holt & Ullevig
 CONTACT: Laura Haas
 INQUIRY #: 3583685.1s
 DATE: April 22, 2013 1:09 pm

DETAIL MAP - 3583685.1s



Target Property

Sites at elevations higher than or equal to the target property

Sites at elevations lower than the target property

Manufactured Gas Plants

Sensitive Receptors

National Priority List Sites

Dept. Defense Sites

Indian Reservations BIA

County Boundary

Power transmission lines

Oil & Gas pipelines from USGS

100-year flood zone

500-year flood zone

National Wetland Inventory

State Wetlands

This report includes Interactive Map Layers to display and/or hide map information. The legend includes only those icons for the default map view.

SITE NAME: I-225 PEL
 ADDRESS: I-225/Denver Tech Center Blvd.
 Denver CO 80237
 LAT/LONG: 39.6357 / 104.8935

CLIENT: Felsburg Holt & Ullevig
 CONTACT: Laura Haas
 INQUIRY #: 3583685.1s
 DATE: April 22, 2013 1:13 pm

MAP FINDINGS SUMMARY

Database	Search Distance (Miles)	Target Property	< 1/8	1/8 - 1/4	1/4 - 1/2	1/2 - 1	> 1	Total Plotted
STANDARD ENVIRONMENTAL RECORDS								
<i>Federal NPL site list</i>								
NPL	1.000		0	0	0	0	NR	0
Proposed NPL	1.000		0	0	0	0	NR	0
NPL LIENS	TP		NR	NR	NR	NR	NR	0
<i>Federal Delisted NPL site list</i>								
Delisted NPL	1.000		0	0	0	0	NR	0
<i>Federal CERCLIS list</i>								
CERCLIS	0.500		0	0	0	NR	NR	0
FEDERAL FACILITY	0.500		0	0	0	NR	NR	0
<i>Federal CERCLIS NFRAP site List</i>								
CERC-NFRAP	0.500		0	0	0	NR	NR	0
<i>Federal RCRA CORRACTS facilities list</i>								
CORRACTS	1.000		1	0	0	2	NR	3
<i>Federal RCRA non-CORRACTS TSD facilities list</i>								
RCRA-TSDF	0.500		0	0	0	NR	NR	0
<i>Federal RCRA generators list</i>								
RCRA-LQG	0.250		0	0	NR	NR	NR	0
RCRA-SQG	0.250		0	0	NR	NR	NR	0
RCRA-CESQG	0.250		2	3	NR	NR	NR	5
<i>Federal institutional controls / engineering controls registries</i>								
US ENG CONTROLS	0.500		0	0	0	NR	NR	0
US INST CONTROL	0.500		0	0	0	NR	NR	0
LUCIS	0.500		0	0	0	NR	NR	0
<i>Federal ERNS list</i>								
ERNS	TP		NR	NR	NR	NR	NR	0
<i>State- and tribal - equivalent CERCLIS</i>								
SHWS	N/A		N/A	N/A	N/A	N/A	N/A	N/A
<i>State and tribal landfill and/or solid waste disposal site lists</i>								
SWF/LF	0.500		0	0	0	NR	NR	0
<i>State and tribal leaking storage tank lists</i>								
LUST	0.500		3	1	5	NR	NR	9
LUST TRUST	0.500		1	0	1	NR	NR	2
LAST	0.500		0	0	0	NR	NR	0
INDIAN LUST	0.500		0	0	0	NR	NR	0

MAP FINDINGS SUMMARY

Database	Search Distance (Miles)	Target Property	< 1/8	1/8 - 1/4	1/4 - 1/2	1/2 - 1	> 1	Total Plotted
<i>State and tribal registered storage tank lists</i>								
UST	0.250		4	0	NR	NR	NR	4
AST	0.250		2	4	NR	NR	NR	6
INDIAN UST	0.250		0	0	NR	NR	NR	0
FEMA UST	0.250		0	0	NR	NR	NR	0
<i>State and tribal institutional control / engineering control registries</i>								
AUL	0.500		0	0	0	NR	NR	0
<i>State and tribal voluntary cleanup sites</i>								
INDIAN VCP	0.500		0	0	0	NR	NR	0
VCP	0.500		0	0	0	NR	NR	0
<u>ADDITIONAL ENVIRONMENTAL RECORDS</u>								
<i>Local Brownfield lists</i>								
US BROWNFIELDS	0.500		0	0	0	NR	NR	0
<i>Local Lists of Landfill / Solid Waste Disposal Sites</i>								
ODI	0.500		0	0	0	NR	NR	0
DEBRIS REGION 9	0.500		0	0	0	NR	NR	0
SWRCY	0.500		0	0	0	NR	NR	0
HIST LF	0.500		1	0	0	NR	NR	1
INDIAN ODI	0.500		0	0	0	NR	NR	0
<i>Local Lists of Hazardous waste / Contaminated Sites</i>								
US CDL	TP		NR	NR	NR	NR	NR	0
CDL	TP		NR	NR	NR	NR	NR	0
US HIST CDL	TP		NR	NR	NR	NR	NR	0
<i>Local Land Records</i>								
LIENS 2	TP		NR	NR	NR	NR	NR	0
<i>Records of Emergency Release Reports</i>								
HMIRS	TP		NR	NR	NR	NR	NR	0
CO ERNS	TP		NR	NR	NR	NR	NR	0
<i>Other Ascertainable Records</i>								
RCRA NonGen / NLR	0.250		8	1	NR	NR	NR	9
DOT OPS	TP		NR	NR	NR	NR	NR	0
DOD	1.000		0	0	0	0	NR	0
FUDS	1.000		0	0	0	0	NR	0
CONSENT	1.000		0	0	0	0	NR	0
ROD	1.000		0	0	0	0	NR	0
UMTRA	0.500		0	0	0	NR	NR	0
US MINES	0.250		0	0	NR	NR	NR	0

MAP FINDINGS SUMMARY

Database	Search Distance (Miles)	Target Property	< 1/8	1/8 - 1/4	1/4 - 1/2	1/2 - 1	> 1	Total Plotted
TRIS	TP		NR	NR	NR	NR	NR	0
TSCA	TP		NR	NR	NR	NR	NR	0
FTTS	TP		NR	NR	NR	NR	NR	0
HIST FTTS	TP		NR	NR	NR	NR	NR	0
SSTS	TP		NR	NR	NR	NR	NR	0
ICIS	TP		NR	NR	NR	NR	NR	0
PADS	TP		NR	NR	NR	NR	NR	0
MLTS	TP		NR	NR	NR	NR	NR	0
RADINFO	TP		NR	NR	NR	NR	NR	0
FINDS	TP		NR	NR	NR	NR	NR	0
RAATS	TP		NR	NR	NR	NR	NR	0
RMP	TP		NR	NR	NR	NR	NR	0
METHANE SITE	TP		NR	NR	NR	NR	NR	0
Methane Investigation	TP		NR	NR	NR	NR	NR	0
DRYCLEANERS	0.250		1	1	NR	NR	NR	2
NPDES	TP		NR	NR	NR	NR	NR	0
AIRS	TP		NR	NR	NR	NR	NR	0
UMTRA	0.500		0	0	0	NR	NR	0
ASBESTOS	TP		NR	NR	NR	NR	NR	0
INDIAN RESERV	1.000		0	0	0	0	NR	0
SCRD DRYCLEANERS	0.500		0	0	0	NR	NR	0
2020 COR ACTION	0.250		0	0	NR	NR	NR	0
US AIRS	TP		NR	NR	NR	NR	NR	0
PRP	TP		NR	NR	NR	NR	NR	0
Financial Assurance	TP		NR	NR	NR	NR	NR	0
EPA WATCH LIST	TP		NR	NR	NR	NR	NR	0
US FIN ASSUR	TP		NR	NR	NR	NR	NR	0
PCB TRANSFORMER	TP		NR	NR	NR	NR	NR	0
COAL ASH DOE	TP		NR	NR	NR	NR	NR	0
COAL ASH EPA	0.500		0	0	0	NR	NR	0

EDR HIGH RISK HISTORICAL RECORDS

EDR Exclusive Records

EDR MGP	1.000		0	0	0	0	NR	0
EDR US Hist Auto Stat	0.250		11	3	NR	NR	NR	14
EDR US Hist Cleaners	0.250		5	5	NR	NR	NR	10

NOTES:

TP = Target Property

NR = Not Requested at this Search Distance

Sites may be listed in more than one database

N/A = This State does not maintain a SHWS list. See the Federal CERCLIS list.

MAP FINDINGS

Map ID
Direction
Distance
Elevation

Site

Database(s)

EDR ID Number
EPA ID Number

1

**4400 S QUEBEC ST
DENVER, CO 80237**

EDR US Hist Auto Stat

1015497260
N/A

< 1/8
1 ft.

EDR Historical Auto Stations:

**Relative:
Higher**

Name: ZAKI AUTO REPAIR INC
Year: 2003
Address: 4400 S QUEBEC ST

**Actual:
5618 ft.**

Name: ZAKI AUTO REPAIR INC
Year: 2004
Address: 4400 S QUEBEC ST

A2

**SYRACUSE PLAZA APARTMENTS
4333 S SYRACUSE ST
DENVER, CO 80237**

LUST
UST

U003197170
N/A

< 1/8
1 ft.

Site 1 of 4 in cluster A

**Relative:
Higher**

LUST:
Status: Closed
Facility Id: 1926
Event ID: 7184
Confirmed Release: 01/08/1998
Log Date: 01/11/1999

**Actual:
5586 ft.**

CO UST:

Facility ID: 1926

Owner:

Owner Id: 1028
Owner Name: DENVER HOUSING AUTHORITY
Owner Address: 1100 W COLFAX AVE
Owner City/State/Zip: DENVER, CO 80204
Owner County: DENVER

Tank Tag: 1926-1
Tank Status: Permanently Closed
Date Tank Installed: Not reported
Tank Age: Not reported
Tank Chemical: Diesel
Tank Type: UST

3

**8330 E QUINCY AVE
DENVER, CO 80237**

EDR US Hist Auto Stat

1015651478
N/A

< 1/8
1 ft.

EDR Historical Auto Stations:

**Relative:
Higher**

Name: LAS TORTUGAS LLC
Year: 2005
Address: 8330 E QUINCY AVE

**Actual:
5570 ft.**

Map ID
Direction
Distance
Elevation

MAP FINDINGS

Site

Database(s)

EDR ID Number
EPA ID Number

4
< 1/8
1 ft.

XEROX ENGINEERING
4582 S. ULSTER ST
DENVER, CO 80237

RCRA-CESQG **1004679818**
FINDS **COD983801507**

Relative:
Higher

Actual:
5610 ft.

RCRA-CESQG:

Date form received by agency: 05/24/1993
Facility name: XEROX ENGINEERING
Facility address: 4582 S. ULSTER ST
DENVER, CO 80237
EPA ID: COD983801507
Mailing address: S. ULSTER ST
DENVER, CO 80237
Contact: MONICA BAGGETT
Contact address: 4582 S. ULSTER ST
DENVER, CO 80237
Contact country: US
Contact telephone: (303) 220-1377
Contact email: Not reported
EPA Region: 08
Classification: Conditionally Exempt Small Quantity Generator
Description: Handler: generates 100 kg or less of hazardous waste per calendar month, and accumulates 1000 kg or less of hazardous waste at any time; or generates 1 kg or less of acutely hazardous waste per calendar month, and accumulates at any time: 1 kg or less of acutely hazardous waste; or 100 kg or less of any residue or contaminated soil, waste or other debris resulting from the cleanup of a spill, into or on any land or water, of acutely hazardous waste; or generates 100 kg or less of any residue or contaminated soil, waste or other debris resulting from the cleanup of a spill, into or on any land or water, of acutely hazardous waste during any calendar month, and accumulates at any time: 1 kg or less of acutely hazardous waste; or 100 kg or less of any residue or contaminated soil, waste or other debris resulting from the cleanup of a spill, into or on any land or water, of acutely hazardous waste

Owner/Operator Summary:

Owner/operator name: XEROX ENGINEERING SYSTEM
Owner/operator address: 5853 RUE FERRARI AVE
SAN JOSE, CA 95138
Owner/operator country: US
Owner/operator telephone: (408) 225-2800
Legal status: Private
Owner/Operator Type: Owner
Owner/Op start date: 01/01/1800
Owner/Op end date: Not reported

Handler Activities Summary:

U.S. importer of hazardous waste: No
Mixed waste (haz. and radioactive): No
Recycler of hazardous waste: No
Transporter of hazardous waste: No
Treater, storer or disposer of HW: No
Underground injection activity: No
On-site burner exemption: No
Furnace exemption: No
Used oil fuel burner: No
Used oil processor: No

Map ID
Direction
Distance
Elevation

MAP FINDINGS

Site

Database(s)

EDR ID Number
EPA ID Number

XEROX ENGINEERING (Continued)

1004679818

User oil refiner: No
Used oil fuel marketer to burner: No
Used oil Specification marketer: No
Used oil transfer facility: No
Used oil transporter: No

Hazardous Waste Summary:

Waste code: D001
Waste name: IGNITABLE HAZARDOUS WASTES ARE THOSE WASTES WHICH HAVE A FLASHPOINT OF LESS THAN 140 DEGREES FAHRENHEIT AS DETERMINED BY A PENSKY-MARTENS CLOSED CUP FLASH POINT TESTER. ANOTHER METHOD OF DETERMINING THE FLASH POINT OF A WASTE IS TO REVIEW THE MATERIAL SAFETY DATA SHEET, WHICH CAN BE OBTAINED FROM THE MANUFACTURER OR DISTRIBUTOR OF THE MATERIAL. LACQUER THINNER IS AN EXAMPLE OF A COMMONLY USED SOLVENT WHICH WOULD BE CONSIDERED AS IGNITABLE HAZARDOUS WASTE.

Violation Status: No violations found

FINDS:

Registry ID: 110002992423

Environmental Interest/Information System

RCRAInfo is a national information system that supports the Resource Conservation and Recovery Act (RCRA) program through the tracking of events and activities related to facilities that generate, transport, and treat, store, or dispose of hazardous waste. RCRAInfo allows RCRA program staff to track the notification, permit, compliance, and corrective action activities required under RCRA.

5

**4530 S VERBENA ST
DENVER, CO 80237**

**EDR US Hist Cleaners 1015063294
N/A**

< 1/8
1 ft.

**Relative:
Lower**

EDR Historical Cleaners:

Name: THE CEILING CLEANERS LLC
Year: 2006
Address: 4530 S VERBENA ST

**Actual:
5561 ft.**

Name: THE CEILING CLEANERS LLC
Year: 2007
Address: 4530 S VERBENA ST

A6

**4380 S SYRACUSE ST
DENVER, CO 80237**

**EDR US Hist Auto Stat 1015495971
N/A**

< 1/8
1 ft.

Site 2 of 4 in cluster A

**Relative:
Higher**

EDR Historical Auto Stations:

Name: AMOCO WEST DIVISION
Year: 1999
Address: 4380 S SYRACUSE ST

**Actual:
5594 ft.**

Map ID
Direction
Distance
Elevation

MAP FINDINGS

Site

Database(s)

EDR ID Number
EPA ID Number

(Continued)

1015495971

Name: AMOCO WEST DIVISION
Year: 2000
Address: 4380 S SYRACUSE ST

Name: AMOCO DIRECT OPERATIONS
Year: 2002
Address: 4380 S SYRACUSE ST

B7

EDR US Hist Cleaners 1015061702
N/A

< 1/8
1 ft.

4403 S TAMARAC PKWY
DENVER, CO 80237

Site 1 of 16 in cluster B

Relative:
Lower

EDR Historical Cleaners:

Name: TOWN 8 COUNTRY CLEANERS
Year: 2003
Address: 4403 S TAMARAC PKWY

Actual:
5545 ft.

Name: DTC CLEANERS
Year: 2006
Address: 4403 S TAMARAC PKWY

Name: DTC CLEANERS
Year: 2010
Address: 4403 S TAMARAC PKWY

Name: DTC CLEANERS
Year: 2011
Address: 4403 S TAMARAC PKWY

Name: DTC CLEANERS
Year: 2012
Address: 4403 S TAMARAC PKWY

B8

CHEVRON USA INC #70784
4351 S TAMARAC PKWY
DENVER, CO 80237

LUST S107555049
LUST TRUST N/A
AIRS

< 1/8
1 ft.

Site 2 of 16 in cluster B

Relative:
Lower

LUST:

Status: Closed
Facility Id: 10588
Event ID: 495
Confirmed Release: 06/28/1989
Log Date: 10/12/1990

Actual:
5548 ft.

CO LUST TRUST:

Facility ID: 10588
Payee Name: Not reported
Event ID: 495
RAP ID: 898
Commissioned Date: Not reported
Cap Status: Not reported
Eligibility Type Description: Not reported

Map ID
Direction
Distance
Elevation

MAP FINDINGS

Site

Database(s)

EDR ID Number
EPA ID Number

CHEVRON USA INC #70784 (Continued)

S107555049

Total Percent Reduction: 0.0
Total Reimbursement for Event: \$0.00
Rap Type Description: Original
Rap Status: Withdrawn
Rap Filed Date: 04/21/1995
Total Reimbursement: \$294,331.45
Net Reimbursement: \$0.00
FPR Date: Not reported
Pay Voucher Date: Not reported
Protest Number: Not reported
Special Conditions: Not reported
Fund Analyst: Joy Shulman
Category: Retail Gas Station
Technical Reviewer: Craig Workman
Technical Reviewer Phone: No Listing
Fund Analyst Phone: (303) 318-8511

CO AIRS:

County/Plant ID: 031-1321
Contact Person: MIKE HAYNES
Contact Phone: (303)792-9467
Latitude: 393816.64
Longitude: 1045340.84
SIC Primary: 5541
NAICS Primary: 447190
Unique Emission Unit ID: 001
Construction Permit Number: 92DE0831S
Emission Unit Description: 3 UNDRGRND GASOLINE TANKS
Full Pollutant Name: BENZENE
Site-wide Estimated Emissions: 0.1530110
Site-wide Estimated Emissions Units: Tons Per Year

County/Plant ID: 031-1321
Contact Person: MIKE HAYNES
Contact Phone: (303)792-9467
Latitude: 393816.64
Longitude: 1045340.84
SIC Primary: 5541
NAICS Primary: 447190
Unique Emission Unit ID: 001
Construction Permit Number: 92DE0831S
Emission Unit Description: 3 UNDRGRND GASOLINE TANKS
Full Pollutant Name: VOLATILE ORGANIC COMPOUNDS
Site-wide Estimated Emissions: 13.8134360
Site-wide Estimated Emissions Units: Tons Per Year

B9

**DTC CLEANERS
4403 S TAMARAC PKWY #107
DENVER, CO 80237**

**RCRA NonGen / NLR 1009398401
COR000213132**

**< 1/8
1 ft.**

Site 3 of 16 in cluster B

**Relative:
Lower**

RCRA NonGen / NLR:
Date form received by agency: 05/12/2006
Facility name: DTC CLEANERS
Facility address: 4403 S TAMARAC PKWY #107
DENVER, CO 80237

**Actual:
5545 ft.**

Map ID
 Direction
 Distance
 Elevation

MAP FINDINGS

Site

Database(s)

EDR ID Number
 EPA ID Number

DTC CLEANERS (Continued)

1009398401

EPA ID: COR000213132
 Contact: Not reported
 Contact address: Not reported
 Contact country: Not reported
 Contact telephone: Not reported
 Contact email: Not reported
 EPA Region: 08
 Classification: Non-Generator
 Description: Handler: Non-Generators do not presently generate hazardous waste

Handler Activities Summary:

U.S. importer of hazardous waste: No
 Mixed waste (haz. and radioactive): No
 Recycler of hazardous waste: No
 Transporter of hazardous waste: No
 Treater, storer or disposer of HW: No
 Underground injection activity: No
 On-site burner exemption: No
 Furnace exemption: No
 Used oil fuel burner: No
 Used oil processor: No
 User oil refiner: No
 Used oil fuel marketer to burner: No
 Used oil Specification marketer: No
 Used oil transfer facility: No
 Used oil transporter: No

Violation Status: No violations found

B10

**EDR US Hist Auto Stat 1015497411
 N/A**

< 1/8
 1 ft.

**4401 S TAMARAC PKWY
 DENVER, CO 80237**

Site 4 of 16 in cluster B

**Relative:
 Lower**

EDR Historical Auto Stations:

Name: K & G PETROLEUM
 Year: 2010

**Actual:
 5545 ft.**

Address: 4401 S TAMARAC PKWY

B11

**EDR US Hist Auto Stat 1015495002
 N/A**

< 1/8
 1 ft.

**4351 S TAMARAC PKWY
 DENVER, CO 80237**

Site 5 of 16 in cluster B

**Relative:
 Lower**

EDR Historical Auto Stations:

Name: AMOCO #833
 Year: 1999
 Address: 4351 S TAMARAC PKWY

**Actual:
 5548 ft.**

Name: AMOCO #833
 Year: 2000
 Address: 4351 S TAMARAC PKWY

Name: AMOCO RETAIL BUSINESS UNIT

Map ID
Direction
Distance
Elevation

MAP FINDINGS

Site

Database(s)

EDR ID Number
EPA ID Number

(Continued)

1015495002

Year: 2004
Address: 4351 S TAMARAC PKWY

Name: BP AMOCO
Year: 2005
Address: 4351 S TAMARAC PKWY

Name: BP AMOCO
Year: 2007
Address: 4351 S TAMARAC PKWY

Name: B P AMOCO
Year: 2008
Address: 4351 S TAMARAC PKWY

Name: B P AMOCO
Year: 2009
Address: 4351 S TAMARAC PKWY

Name: CONOCO
Year: 2010
Address: 4351 S TAMARAC PKWY

Name: K & G CONOCO
Year: 2011
Address: 4351 S TAMARAC PKWY

Name: K & G CONOCO
Year: 2012
Address: 4351 S TAMARAC PKWY

B12 **K & G STORE #509**
4351 S TAMARAC PKWY
< 1/8 **DENVER, CO 80237**
1 ft.

UST **U003240172**
N/A

Site 6 of 16 in cluster B

Relative:
Lower

CO UST:
Facility ID: 10588

Actual:
5548 ft.

Owner:
Owner Id: 5972
Owner Name: K & G PETROLEUM INC
Owner Address: 10459 PARK MEADOWS DR STE 101
Owner City/State/Zip: LONE TREE, CO 80124
Owner County: ARAPAHOE

Tank Tag: 10588-1
Tank Status: Permanently Closed
Date Tank Installed: 04/17/1976
Tank Age: Not reported
Tank Chemical: Gasoline
Tank Type: UST

Tank Tag: 10588-2
Tank Status: Permanently Closed

Map ID
Direction
Distance
Elevation

MAP FINDINGS

Site

Database(s)

EDR ID Number
EPA ID Number

K & G STORE #509 (Continued)

U003240172

Date Tank Installed: 04/17/1976
Tank Age: Not reported
Tank Chemical: Gasoline
Tank Type: UST

Tank Tag: 10588-3
Tank Status: Permanently Closed
Date Tank Installed: 04/17/1976
Tank Age: Not reported
Tank Chemical: Gasoline
Tank Type: UST

Tank Tag: 10588-4
Tank Status: Currently In Use
Date Tank Installed: 07/01/1999
Tank Age: 13.4561847412481
Tank Chemical: Gasoline - Unleaded Regular (RUL)
Tank Type: UST

Tank Tag: 10588-5
Tank Status: Currently In Use
Date Tank Installed: 07/01/1999
Tank Age: 13.4561847412481
Tank Chemical: Gasoline - Mid-Grade (MUL)
Tank Type: UST

Tank Tag: 10588-6
Tank Status: Currently In Use
Date Tank Installed: 07/01/1999
Tank Age: 13.4561847412481
Tank Chemical: Gasoline - Premium (PUL)
Tank Type: UST

B13 **BP FACILITY #13384**
4351 S TAMARAC PKWY
< 1/8 **DENVER, CO 80237**
1 ft.

RCRA NonGen / NLR **1000600025**
FINDS **COD983778572**

Site 7 of 16 in cluster B

Relative: RCRA NonGen / NLR:
Lower Date form received by agency: 10/02/2006
Facility name: BP FACILITY #13384
Actual: Facility address: 4351 S TAMARAC PKWY
5548 ft. DENVER, CO 80237
EPA ID: COD983778572
Mailing address: P O BOX 6038
ARTESIA, CA 90702
Contact: SCOTT HARTWELL
Contact address: P O BOX 6038
ARTESIA, CA 90702
Contact country: US
Contact telephone: (714) 670-5248
Contact email: Not reported
EPA Region: 08

Map ID
Direction
Distance
Elevation

MAP FINDINGS

Site

Database(s)

EDR ID Number
EPA ID Number

BP FACILITY #13384 (Continued)

1000600025

Classification: Non-Generator
Description: Handler: Non-Generators do not presently generate hazardous waste

Owner/Operator Summary:

Owner/operator name: BP PRODUCTS NORTH AMERICA INC
Owner/operator address: P O BOX 6038
ARTESIA, CA 90702
Owner/operator country: US
Owner/operator telephone: (714) 670-5248
Legal status: Private
Owner/Operator Type: Owner
Owner/Op start date: 09/20/2004
Owner/Op end date: Not reported

Owner/operator name: BP FACILITY #13384
Owner/operator address: S TAMARAC PKWY
DENVER, CO 80237
Owner/operator country: US
Owner/operator telephone: Not reported
Legal status: Private
Owner/Operator Type: Operator
Owner/Op start date: 09/20/2004
Owner/Op end date: Not reported

Owner/operator name: CUSTER LEONARD G.
Owner/operator address: DATA NOT REQUESTED
DATA NOT REQUESTED, CO 99999
Owner/operator country: Not reported
Owner/operator telephone: (999) 999-9999
Legal status: Private
Owner/Operator Type: Owner
Owner/Op start date: 02/02/1800
Owner/Op end date: Not reported

Handler Activities Summary:

U.S. importer of hazardous waste: No
Mixed waste (haz. and radioactive): No
Recycler of hazardous waste: No
Transporter of hazardous waste: No
Treater, storer or disposer of HW: No
Underground injection activity: No
On-site burner exemption: No
Furnace exemption: No
Used oil fuel burner: No
Used oil processor: No
User oil refiner: No
Used oil fuel marketer to burner: No
Used oil Specification marketer: No
Used oil transfer facility: No
Used oil transporter: No

Historical Generators:

Date form received by agency: 09/20/2004
Facility name: BP FACILITY #13384
Classification: Small Quantity Generator

Map ID
Direction
Distance
Elevation

MAP FINDINGS

Site

Database(s)

EDR ID Number
EPA ID Number

BP FACILITY #13384 (Continued)

1000600025

Date form received by agency: 12/19/1995
Facility name: BP FACILITY #13384
Site name: AMOCO CAR WASH
Classification: Not a generator, verified

Hazardous Waste Summary:

Waste code: D001
Waste name: IGNITABLE HAZARDOUS WASTES ARE THOSE WASTES WHICH HAVE A FLASHPOINT OF LESS THAN 140 DEGREES FAHRENHEIT AS DETERMINED BY A PENSKEY-MARTENS CLOSED CUP FLASH POINT TESTER. ANOTHER METHOD OF DETERMINING THE FLASH POINT OF A WASTE IS TO REVIEW THE MATERIAL SAFETY DATA SHEET, WHICH CAN BE OBTAINED FROM THE MANUFACTURER OR DISTRIBUTOR OF THE MATERIAL. LACQUER THINNER IS AN EXAMPLE OF A COMMONLY USED SOLVENT WHICH WOULD BE CONSIDERED AS IGNITABLE HAZARDOUS WASTE.

Waste code: D018
Waste name: BENZENE

Violation Status: No violations found

FINDS:

Registry ID: 110009562473

Environmental Interest/Information System

RCRAInfo is a national information system that supports the Resource Conservation and Recovery Act (RCRA) program through the tracking of events and activities related to facilities that generate, transport, and treat, store, or dispose of hazardous waste. RCRAInfo allows RCRA program staff to track the notification, permit, compliance, and corrective action activities required under RCRA.

**B14
NNW
< 1/8
0.010 mi.
52 ft.**

**NEBRASKALAND TIRE INC DBA COLORADOLAND TIRE
8000 E QUINCY AVE \$2300
DENVER, CO 80237**

**RCRA-CESQG 1014950894
COR000228312**

Site 8 of 16 in cluster B

**Relative:
Lower**

RCRA-CESQG:

Date form received by agency: 09/05/2012
Facility name: NEBRASKALAND TIRE INC DBA COLORADOLAND TIRE
Facility address: 8000 E QUINCY AVE \$2300
DENVER, CO 80237
EPA ID: COR000228312
Mailing address: S SPRUCE
WICHITA, KS 67216
Contact: SHAWN SMITH
Contact address: E QUINCY AVE \$2300
DENVER, CO 80237
Contact country: US
Contact telephone: (303) 694-2585
Contact email: SHAWNSMITH@NKTIREGROUP.COM
EPA Region: 08
Classification: Conditionally Exempt Small Quantity Generator
Description: Handler: generates 100 kg or less of hazardous waste per calendar month, and accumulates 1000 kg or less of hazardous waste at any time; or generates 1 kg or less of acutely hazardous waste per calendar

Map ID
Direction
Distance
Elevation

MAP FINDINGS

Site

Database(s)

EDR ID Number
EPA ID Number

NEBRASKALAND TIRE INC DBA COLORADOLAND TIRE (Continued)

1014950894

month, and accumulates at any time: 1 kg or less of acutely hazardous waste; or 100 kg or less of any residue or contaminated soil, waste or other debris resulting from the cleanup of a spill, into or on any land or water, of acutely hazardous waste; or generates 100 kg or less of any residue or contaminated soil, waste or other debris resulting from the cleanup of a spill, into or on any land or water, of acutely hazardous waste during any calendar month, and accumulates at any time: 1 kg or less of acutely hazardous waste; or 100 kg or less of any residue or contaminated soil, waste or other debris resulting from the cleanup of a spill, into or on any land or water, of acutely hazardous waste

Owner/Operator Summary:

Owner/operator name: NEBRASKALAND TIRE INC
Owner/operator address: Not reported
Not reported
Owner/operator country: US
Owner/operator telephone: (306) 522-5114
Legal status: Private
Owner/Operator Type: Owner
Owner/Op start date: 01/01/2000
Owner/Op end date: Not reported

Owner/operator name: NEBRASKALAND TIRE INC
Owner/operator address: Not reported
Not reported
Owner/operator country: US
Owner/operator telephone: (306) 522-5114
Legal status: Private
Owner/Operator Type: Operator
Owner/Op start date: 01/01/2000
Owner/Op end date: Not reported

Handler Activities Summary:

U.S. importer of hazardous waste: No
Mixed waste (haz. and radioactive): No
Recycler of hazardous waste: No
Transporter of hazardous waste: No
Treater, storer or disposer of HW: No
Underground injection activity: No
On-site burner exemption: No
Furnace exemption: No
Used oil fuel burner: No
Used oil processor: No
User oil refiner: No
Used oil fuel marketer to burner: No
Used oil Specification marketer: No
Used oil transfer facility: No
Used oil transporter: No

Hazardous Waste Summary:

Waste code: D001
Waste name: IGNITABLE HAZARDOUS WASTES ARE THOSE WASTES WHICH HAVE A FLASHPOINT OF LESS THAN 140 DEGREES FAHRENHEIT AS DETERMINED BY A PENSKEY-MARTENS CLOSED CUP FLASH POINT TESTER. ANOTHER METHOD OF DETERMINING THE FLASH POINT OF A WASTE IS TO REVIEW THE MATERIAL SAFETY DATA SHEET,

Map ID
Direction
Distance
Elevation

MAP FINDINGS

Site

Database(s)

EDR ID Number
EPA ID Number

NEBRASKALAND TIRE INC DBA COLORADOLAND TIRE (Continued)

1014950894

WHICH CAN BE OBTAINED FROM THE MANUFACTURER OR DISTRIBUTOR OF THE MATERIAL. LACQUER THINNER IS AN EXAMPLE OF A COMMONLY USED SOLVENT WHICH WOULD BE CONSIDERED AS IGNITABLE HAZARDOUS WASTE.

Violation Status: No violations found

**B15
NNW
< 1/8
0.010 mi.
52 ft.**

**NEXTEL COMMUNICATIONS INC
8000 E. QUINCY AVE. #600
DENVER, CO 80237**

**RCRA NonGen / NLR
FINDS 1001815824
COR000014886**

Site 9 of 16 in cluster B

**Relative:
Lower**

RCRA NonGen / NLR:

Date form received by agency: 06/26/2003

Facility name: NEXTEL COMMUNICATIONS INC

Facility address: 8000 E QUINCY AVE #600
DENVER, CO 80237

EPA ID: COR000014886

Mailing address: E QUINCY AVE #600
DENVER, CO 80237

Contact: DEAN GREEVER

Contact address: 8000 E QUINCY AVE #600
DENVER, CO 80237

Contact country: US

Contact telephone: (303) 961-2045

Contact email: Not reported

EPA Region: 08

Classification: Non-Generator

Description: Handler: Non-Generators do not presently generate hazardous waste

Owner/Operator Summary:

Owner/operator name: NEXTEL COMMUNICATIONS INC

Owner/operator address: E QUINCY AVE #600
DENVER, CO 80237

Owner/operator country: Not reported

Owner/operator telephone: (303) 961-2045

Legal status: Private

Owner/Operator Type: Operator

Owner/Op start date: 06/26/2003

Owner/Op end date: Not reported

Owner/operator name: NEXTEL COMMUNICATION INC

Owner/operator address: 2001 EDMUND HALLEY DR
RESTON, VA 20191

Owner/operator country: US

Owner/operator telephone: (703) 433-4000

Legal status: Private

Owner/Operator Type: Owner

Owner/Op start date: 01/01/1800

Owner/Op end date: Not reported

Handler Activities Summary:

U.S. importer of hazardous waste: No

Mixed waste (haz. and radioactive): No

Recycler of hazardous waste: No

Transporter of hazardous waste: No

Treater, storer or disposer of HW: No

Underground injection activity: No

Map ID
Direction
Distance
Elevation

MAP FINDINGS

Site

Database(s)

EDR ID Number
EPA ID Number

NEXTEL COMMUNICATIONS INC (Continued)

1001815824

On-site burner exemption: No
Furnace exemption: No
Used oil fuel burner: No
Used oil processor: No
User oil refiner: No
Used oil fuel marketer to burner: No
Used oil Specification marketer: No
Used oil transfer facility: No
Used oil transporter: No

Historical Generators:

Date form received by agency: 12/06/1999
Facility name: NEXTEL COMMUNICATIONS INC
Site name: NEXTEL COMMUNICATIONS INC.
Classification: Small Quantity Generator

Violation Status: No violations found

FINDS:

Registry ID: 110003001858

Environmental Interest/Information System

Colorado's Department of Public Health & Environment (CDPHE)'s web-based database that allows environmental program managers to edit their facility locations and allows users to view this information read-only.

RCRAInfo is a national information system that supports the Resource Conservation and Recovery Act (RCRA) program through the tracking of events and activities related to facilities that generate, transport, and treat, store, or dispose of hazardous waste. RCRAInfo allows RCRA program staff to track the notification, permit, compliance, and corrective action activities required under RCRA.

**B16
NNW
< 1/8
0.010 mi.
52 ft.**

**GOODYEAR # 3226/A&J TIRESERVICE
8000 E QUINCY AVE
DENVER, CO 80237**

**LUST S107555489
DRYCLEANERS N/A**

Site 10 of 16 in cluster B

**Relative:
Lower**

LUST:
Status: Closed
Facility Id: 799
Event ID: 5927
Confirmed Release: 07/15/1997
Log Date: 08/28/1997

**Actual:
5553 ft.**

DRYCLEANERS:
Facility Id: 031-1158
Contact Person: INGE THOMAS
Site Latitude: 393819.32000
Site Longitude: 1045346.9428
Site UTM Zone: 13
Site UTM Horiz: 508.892
Site UTM Vert: 4387.6629999

Map ID
Direction
Distance
Elevation

MAP FINDINGS

Site

Database(s)

EDR ID Number
EPA ID Number

GOODYEAR # 3226/A&J TIRESERVICE (Continued)

S107555489

Site Owner Name: JEFF WINDER
Site Owner Mail Addr: 11505 E COLFAX AVE
Site Owner Mail City/Zip: AURORA, 08 80010
Site Owner Phone: (303)366-1576
Construction Permit Num: 93DE850.CN
Emission Process Desc: DRY CLEANING - PERC
Annual Throughput: 0
Annual Throughput Units: TONS SOLVENT CONSUMED
Emission Unit Id: 001
Emission Process Id: 01
Emission Unit Desc: DRY CLEANING - PERC
Equipment Manufacturer: Not reported
Equipment Model: Not reported
Serial # Of Equipment: Not reported

**B17
NNW
< 1/8
0.010 mi.
52 ft.**

**A & J TIRE SERVICE CENTER
8000 E QUINCY AVE
DENVER, CO 80237**

**UST U004008329
N/A**

Site 11 of 16 in cluster B

**Relative:
Lower**

CO UST:
Facility ID: 799

**Actual:
5553 ft.**

Owner:
Owner Id: 7515
Owner Name: MILE HIGH PROPERTY SERVICES
Owner Address: 2000 S COLORADO BLVD STE 10500
Owner City/State/Zip: DENVER, CO 80222
Owner County: DENVER

Tank Tag: 799-1
Tank Status: Permanently Closed
Date Tank Installed: 04/15/1985
Tank Age: Not reported
Tank Chemical: Waste Oil
Tank Type: UST

**B18
NNW
< 1/8
0.010 mi.
52 ft.**

**SILVER STATE CLEANERS & LAUNDRY
8000 E QUINCY AV
DENVER, CO**

**EDR US Hist Cleaners 1009157781
N/A**

Site 12 of 16 in cluster B

**Relative:
Lower**

EDR Historical Cleaners:
Name: SILVER STATE CLEANERS & LAUNDRY
Year: 1981
Type: CLEANERS AND DYERS

**Actual:
5553 ft.**

Name: SILVER STATE CLEANERS & LAUNDRY
Year: 1986
Type: CLEANERS AND DYERS

Map ID
Direction
Distance
Elevation

MAP FINDINGS

Site

Database(s)

EDR ID Number
EPA ID Number

B19
NNW
< 1/8
0.010 mi.
52 ft.

SILVER STATE CLEANERS
8000 E. QUINCY
DENVER, CO 80237
Site 13 of 16 in cluster B

CORRACTS 1000430670
RCRA NonGen / NLR COD981543481
FINDS

Relative:
Lower

CORRACTS:

Actual:
5553 ft.

EPA ID: COD981543481
EPA Region: 08
Area Name: ENTIRE FACILITY
Actual Date: 19960102
Action: CA160 - RFI Supplemental Information Received
NAICS Code(s): Not reported
Original schedule date: Not reported
Schedule end date: Not reported

EPA ID: COD981543481
EPA Region: 08
Area Name: ENTIRE FACILITY
Actual Date: 19960105
Action: CA600SR - Stabilization Measures Implemented, Primary measure is source removal and/or treatment
NAICS Code(s): Not reported
Original schedule date: Not reported
Schedule end date: Not reported

EPA ID: COD981543481
EPA Region: 08
Area Name: ENTIRE FACILITY
Actual Date: 19960126
Action: CA550 - Certification Of Remedy Completion Or Construction Completion
NAICS Code(s): Not reported
Original schedule date: Not reported
Schedule end date: Not reported

EPA ID: COD981543481
EPA Region: 08
Area Name: ENTIRE FACILITY
Actual Date: 19960417
Action: CA750YE - Migration of Contaminated Groundwater under Control, Yes, Migration of Contaminated Groundwater Under Control has been verified
NAICS Code(s): Not reported
Original schedule date: Not reported
Schedule end date: Not reported

EPA ID: COD981543481
EPA Region: 08
Area Name: ENTIRE FACILITY
Actual Date: 19960417
Action: CA999 - Corrective Action Process Terminated
NAICS Code(s): Not reported
Original schedule date: Not reported
Schedule end date: Not reported

EPA ID: COD981543481
EPA Region: 08
Area Name: ENTIRE FACILITY
Actual Date: 19960417

Map ID
Direction
Distance
Elevation

MAP FINDINGS

Site

Database(s)

EDR ID Number
EPA ID Number

SILVER STATE CLEANERS (Continued)

1000430670

Action: CA725YE - Current Human Exposures Under Control, Yes, Current Human Exposures Under Control has been verified

NAICS Code(s): Not reported

Original schedule date: Not reported

Schedule end date: Not reported

EPA ID: COD981543481

EPA Region: 08

Area Name: ENTIRE FACILITY

Actual Date: 19960417

Action: CA200 - RFI Approved

NAICS Code(s): Not reported

Original schedule date: Not reported

Schedule end date: Not reported

EPA ID: COD981543481

EPA Region: 08

Area Name: ENTIRE FACILITY

Actual Date: 19951120

Action: CA050RF - RFA Completed, Assessment was an RFA

NAICS Code(s): Not reported

Original schedule date: Not reported

Schedule end date: Not reported

EPA ID: COD981543481

EPA Region: 08

Area Name: ENTIRE FACILITY

Actual Date: 19951201

Action: CA100 - RFI Imposition

NAICS Code(s): Not reported

Original schedule date: Not reported

Schedule end date: Not reported

EPA ID: COD981543481

EPA Region: 08

Area Name: ENTIRE FACILITY

Actual Date: 19951201

Action: CA075LO - CA Prioritization, Facility or area was assigned a low corrective action priority

NAICS Code(s): Not reported

Original schedule date: Not reported

Schedule end date: Not reported

EPA ID: COD981543481

EPA Region: 08

Area Name: ENTIRE FACILITY

Actual Date: 19951201

Action: CA070YE - RFA Determination Of Need For An RFI, RFI is Necessary

NAICS Code(s): Not reported

Original schedule date: Not reported

Schedule end date: Not reported

EPA ID: COD981543481

EPA Region: 08

Area Name: ENTIRE FACILITY

Actual Date: 19951201

Action: CA060 - Notice of Contamination

Map ID
Direction
Distance
Elevation

MAP FINDINGS

Site

Database(s)

EDR ID Number
EPA ID Number

SILVER STATE CLEANERS (Continued)

1000430670

NAICS Code(s): Not reported
Original schedule date: Not reported
Schedule end date: Not reported

EPA ID: COD981543481
EPA Region: 08
Area Name: ENTIRE FACILITY
Actual Date: 19951201
Action: CA006AC
NAICS Code(s): Not reported
Original schedule date: Not reported
Schedule end date: Not reported

EPA ID: COD981543481
EPA Region: 08
Area Name: ENTIRE FACILITY
Actual Date: 19951213
Action: CA110 - RFI Workplan Received
NAICS Code(s): Not reported
Original schedule date: Not reported
Schedule end date: Not reported

EPA ID: COD981543481
EPA Region: 08
Area Name: ENTIRE FACILITY
Actual Date: 19951227
Action: CA225IN - Stabilization Measures Evaluation, This facility is not, amenable to stabilization activity because of, a lack of technical data. An evaluation has been completed, but further data is necessary to determine stabilization measures, feasibility or appropriateness. This status should be changed when data becomes available

NAICS Code(s): Not reported
Original schedule date: Not reported
Schedule end date: Not reported

EPA ID: COD981543481
EPA Region: 08
Area Name: ENTIRE FACILITY
Actual Date: 19951227
Action: CA150 - RFI Workplan Approved
NAICS Code(s): Not reported
Original schedule date: Not reported
Schedule end date: Not reported

RCRA NonGen / NLR:

Date form received by agency: 04/07/1997
Facility name: SILVER STATE CLEANERS
Facility address: 8000 E QUINCY
DENVER, CO 80237
EPA ID: COD981543481
Mailing address: E QUINCY
DENVER, CO 80237
Contact: THOMAS INGEBORG
Contact address: 8000 E QUINCY
DENVER, CO 80237
Contact country: US
Contact telephone: (303) 773-0613

Map ID
Direction
Distance
Elevation

MAP FINDINGS

Site

Database(s)

EDR ID Number
EPA ID Number

SILVER STATE CLEANERS (Continued)

1000430670

Contact email: Not reported
EPA Region: 08
Land type: Other land type
Classification: Non-Generator
Description: Handler: Non-Generators do not presently generate hazardous waste

Owner/Operator Summary:

Owner/operator name: GUSTAV ANDERSON
Owner/operator address: DATA NOT REQUESTED
DATA NOT REQUESTED, CO 99999
Owner/operator country: Not reported
Owner/operator telephone: (999) 999-9999
Legal status: Private
Owner/Operator Type: Owner
Owner/Op start date: 01/01/1800
Owner/Op end date: Not reported

Handler Activities Summary:

U.S. importer of hazardous waste: No
Mixed waste (haz. and radioactive): No
Recycler of hazardous waste: No
Transporter of hazardous waste: No
Treater, storer or disposer of HW: No
Underground injection activity: No
On-site burner exemption: No
Furnace exemption: No
Used oil fuel burner: No
Used oil processor: No
User oil refiner: No
Used oil fuel marketer to burner: No
Used oil Specification marketer: No
Used oil transfer facility: No
Used oil transporter: No

Hazardous Waste Summary:

Waste code: F001
Waste name: THE FOLLOWING SPENT HALOGENATED SOLVENTS USED IN DEGREASING: TETRACHLOROETHYLENE, TRICHLOROETHYLENE, METHYLENE CHLORIDE, 1,1,1-TRICHLOROETHANE, CARBON TETRACHLORIDE, AND CHLORINATED FLUOROCARBONS; ALL SPENT SOLVENT MIXTURES/BLENDS USED IN DEGREASING CONTAINING, BEFORE USE, A TOTAL OF TEN PERCENT OR MORE (BY VOLUME) OF ONE OR MORE OF THE ABOVE HALOGENATED SOLVENTS OR THOSE SOLVENTS LISTED IN F002, F004, AND F005, AND STILL BOTTOMS FROM THE RECOVERY OF THESE SPENT SOLVENTS AND SPENT SOLVENT MIXTURES.

Waste code: F002
Waste name: THE FOLLOWING SPENT HALOGENATED SOLVENTS: TETRACHLOROETHYLENE, METHYLENE CHLORIDE, TRICHLOROETHYLENE, 1,1,1-TRICHLOROETHANE, CHLOROBENZENE, 1,1,2-TRICHLORO-1,2,2-TRIFLUOROETHANE, ORTHO-DICHLOROBENZENE, TRICHLOROFLUOROMETHANE, AND 1,1,2-TRICHLOROETHANE; ALL SPENT SOLVENT MIXTURES/BLENDS CONTAINING, BEFORE USE, A TOTAL OF TEN PERCENT OR MORE (BY VOLUME) OF ONE OR MORE OF THE ABOVE HALOGENATED SOLVENTS OR THOSE LISTED IN F001, F004, OR F005, AND STILL BOTTOMS FROM THE RECOVERY OF THESE SPENT SOLVENTS AND SPENT SOLVENT MIXTURES.

Map ID
Direction
Distance
Elevation

MAP FINDINGS

Site

Database(s)

EDR ID Number
EPA ID Number

SILVER STATE CLEANERS (Continued)

1000430670

Corrective Action Summary:

Event date:	11/20/1995
Event:	RFA Completed, Assessment was an RFA.
Event date:	12/01/1995
Event:	CA006AC
Event date:	12/01/1995
Event:	Notice of Contamination
Event date:	12/01/1995
Event:	RFA Determination Of Need For An RFI, RFI is Necessary;
Event date:	12/01/1995
Event:	CA Prioritization, Facility or area was assigned a low corrective action priority.
Event date:	12/01/1995
Event:	RFI Imposition
Event date:	12/13/1995
Event:	RFI Workplan Received
Event date:	12/27/1995
Event:	RFI Workplan Approved
Event date:	12/27/1995
Event:	Stabilization Measures Evaluation, This facility is not amenable to stabilization activity because of a lack of technical data. An evaluation has been completed, but further data is necessary to determine stabilization measures, feasibility or appropriateness. This status should be changed when data becomes available.
Event date:	01/02/1996
Event:	RFI Supplemental Information Received
Event date:	01/05/1996
Event:	Stabilization Measures Implemented, Primary measure is source removal and/or treatment (e.g., soil or waste excavation, in-situ soil treatment, off-site treatment).
Event date:	01/26/1996
Event:	Certification Of Remedy Completion Or Construction Completion
Event date:	04/17/1996
Event:	RFI Approved
Event date:	04/17/1996
Event:	Igration of Contaminated Groundwater under Control, Yes, Migration of Contaminated Groundwater Under Control has been verified. Based on a review of information contained in the EI determination, it has been determined that migration of contaminated groundwater is under control at the facility. Specifically, this determination indicates that the migration of contaminated groundwater is under control, and that monitoring will be conducted to confirm that contaminated groundwater remains within the existing area of contaminated groundwater. This determination will be re-evaluated when the Agency becomes aware of

Map ID
Direction
Distance
Elevation

MAP FINDINGS

Site

Database(s)

EDR ID Number
EPA ID Number

SILVER STATE CLEANERS (Continued)

1000430670

significant changes at the facility.

Event date: 04/17/1996
Event: Current Human Exposures under Control, Yes, Current Human Exposures Under Control has been verified. Based on a review of information contained in the EI determination, current human exposures are expected to be under control at the facility under current and reasonably expected conditions. This determination will be re-evaluated when the Agency/State becomes aware of significant changes at the facility.

Event date: 04/17/1996
Event: Corrective Action Process Terminated

Violation Status: No violations found

Evaluation Action Summary:

Evaluation date: 04/17/1996
Evaluation: FOCUSED COMPLIANCE INSPECTION
Area of violation: Not reported
Date achieved compliance: Not reported
Evaluation lead agency: State

Evaluation date: 11/07/1991
Evaluation: CORRECTIVE ACTION COMPLIANCE EVALUATION
Area of violation: Not reported
Date achieved compliance: Not reported
Evaluation lead agency: State

Evaluation date: 07/04/1991
Evaluation: CORRECTIVE ACTION COMPLIANCE EVALUATION
Area of violation: Not reported
Date achieved compliance: Not reported
Evaluation lead agency: State

Evaluation date: 06/11/1991
Evaluation: CORRECTIVE ACTION COMPLIANCE EVALUATION
Area of violation: Not reported
Date achieved compliance: Not reported
Evaluation lead agency: State

FINDS:

Registry ID: 110000749423

Environmental Interest/Information System

AFS (Aerometric Information Retrieval System (AIRS) Facility Subsystem) replaces the former Compliance Data System (CDS), the National Emission Data System (NEDS), and the Storage and Retrieval of Aerometric Data (SAROAD). AIRS is the national repository for information concerning airborne pollution in the United States. AFS is used to track emissions and compliance data from industrial plants. AFS data are utilized by states to prepare State Implementation Plans to comply with regulatory programs and by EPA as an input for the estimation of total national emissions. AFS is undergoing a major redesign to support facility operating permits required under Title V of the Clean Air Act.

Map ID
Direction
Distance
Elevation

MAP FINDINGS

Site

Database(s)

EDR ID Number
EPA ID Number

SILVER STATE CLEANERS (Continued)

1000430670

Colorado's Department of Public Health & Environment (CDPHE)'s web-based database that allows environmental program managers to edit their facility locations and allows users to view this information read-only.

RCRAInfo is a national information system that supports the Resource Conservation and Recovery Act (RCRA) program through the tracking of events and activities related to facilities that generate, transport, and treat, store, or dispose of hazardous waste. RCRAInfo allows RCRA program staff to track the notification, permit, compliance, and corrective action activities required under RCRA.

B20
NNW
< 1/8
0.010 mi.
52 ft.

ELEK-TEK SHOPPING CENTER
8000 E QUINCY UNIT 1700
DENVER, CO 80237

RCRA NonGen / NLR **1001075857**
FINDS **COR000003269**

Site 14 of 16 in cluster B

Relative:
Lower

RCRA NonGen / NLR:

Date form received by agency: 01/04/1996

Facility name: ELEK-TEK SHOPPING CENTER

Facility address: 8000 E QUINCY UNIT 1700

DENVER, CO 80237

EPA ID: COR000003269

Mailing address: E QUINCY UNIT 1700

DENVER, CO 80237

Contact: KEVIN HOWAT

Contact address: 600 E COLINGS BLVD 4TH FLOOR

IRVING, TX 75039

Contact country: US

Contact telephone: (214) 831-2000

Contact email: Not reported

EPA Region: 08

Classification: Non-Generator

Description: Handler: Non-Generators do not presently generate hazardous waste

Owner/Operator Summary:

Owner/operator name: BRAZOS ASSET MANAGEMENT

Owner/operator address: 600 E COLINAS BLVD 4TH FLOOR

IRVING, TX 75039

Owner/operator country: Not reported

Owner/operator telephone: (214) 831-2000

Legal status: Private

Owner/Operator Type: Owner

Owner/Op start date: Not reported

Owner/Op end date: Not reported

Handler Activities Summary:

U.S. importer of hazardous waste: No

Mixed waste (haz. and radioactive): No

Recycler of hazardous waste: No

Transporter of hazardous waste: No

Treater, storer or disposer of HW: No

Underground injection activity: No

On-site burner exemption: No

Furnace exemption: No

Map ID
Direction
Distance
Elevation

MAP FINDINGS

Site

Database(s)

EDR ID Number
EPA ID Number

ELEK-TEK SHOPPING CENTER (Continued)

1001075857

Used oil fuel burner: No
Used oil processor: No
User oil refiner: No
Used oil fuel marketer to burner: No
Used oil Specification marketer: No
Used oil transfer facility: No
Used oil transporter: No

Hazardous Waste Summary:

Waste code: U210
Waste name: ETHENE, TETRACHLORO-

Violation Status: No violations found

FINDS:

Registry ID: 110009564701

Environmental Interest/Information System

RCRAInfo is a national information system that supports the Resource Conservation and Recovery Act (RCRA) program through the tracking of events and activities related to facilities that generate, transport, and treat, store, or dispose of hazardous waste. RCRAInfo allows RCRA program staff to track the notification, permit, compliance, and corrective action activities required under RCRA.

**B21
NNW
< 1/8
0.010 mi.
52 ft.**

**DATATECH LABORATORIES INC DBA DATA DESTRUCTION
8000 E QUINCY AVE STE 400
DENVER, CO 80237**

RCRA NonGen / NLR

**1015740683
COR000228593**

Site 15 of 16 in cluster B

**Relative:
Lower**

RCRA NonGen / NLR:

Date form received by agency: 10/11/2012
Facility name: DATATECH LABORATORIES INC DBA DATA DESTRUCTION
Facility address: 8000 E QUINCY AVE STE 400
DENVER, CO 80237
EPA ID: COR000228593
Mailing address: E QUINCY AVE STE 400
DENVER, CO 80237
Contact: GINGER K PATRICK
Contact address: E QUINCY AVE STE 400
DENVER, CO 80237
Contact country: US
Contact telephone: (303) 388-3282
Contact email: Not reported
EPA Region: 08
Classification: Non-Generator
Description: Handler: Non-Generators do not presently generate hazardous waste

**Actual:
5553 ft.**

Owner/Operator Summary:

Owner/operator name: DATATECH LABORATORIES INC
Owner/operator address: Not reported
Not reported
Owner/operator country: US
Owner/operator telephone: Not reported

Map ID
Direction
Distance
Elevation

MAP FINDINGS

Site

Database(s)

EDR ID Number
EPA ID Number

DATATECH LABORATORIES INC DBA DATA DESTRUCTION (Continued)

1015740683

Legal status: Private
Owner/Operator Type: Operator
Owner/Op start date: 01/01/2010
Owner/Op end date: Not reported

Owner/operator name: GART PROPERTIES
Owner/operator address: MILWAUKEE ST
DENVER, CO 80206

Owner/operator country: US
Owner/operator telephone: Not reported
Legal status: Private
Owner/Operator Type: Owner
Owner/Op start date: 01/01/2000
Owner/Op end date: Not reported

Handler Activities Summary:

U.S. importer of hazardous waste: No
Mixed waste (haz. and radioactive): No
Recycler of hazardous waste: No
Transporter of hazardous waste: No
Treater, storer or disposer of HW: No
Underground injection activity: No
On-site burner exemption: No
Furnace exemption: No
Used oil fuel burner: No
Used oil processor: No
Used oil refiner: No
Used oil fuel marketer to burner: No
Used oil Specification marketer: No
Used oil transfer facility: No
Used oil transporter: No

Universal Waste Summary:

Waste type: ELECTRONIC DEVICES AND OR COMPONENTS
Accumulated waste on-site: Yes
Generated waste on-site: Yes

Waste type: Batteries
Accumulated waste on-site: Yes
Generated waste on-site: Not reported

Violation Status: No violations found

B22
NNW
< 1/8
0.010 mi.
52 ft.

8000 E QUINCY AVE
DENVER, CO 80237
Site 16 of 16 in cluster B

EDR US Hist Auto Stat 1015638243
N/A

Relative:
Lower

EDR Historical Auto Stations:
Name: ASPEN TIRE & AUTO SERVICE INC
Year: 2009
Address: 8000 E QUINCY AVE

Actual:
5553 ft.

Name: ASPEN TIRE & AUTO SVC INC
Year: 2010
Address: 8000 E QUINCY AVE

Map ID
Direction
Distance
Elevation

MAP FINDINGS

Site

Database(s)

EDR ID Number
EPA ID Number

C23
SSW
< 1/8
0.030 mi.
156 ft.

TEXACO DENVER PRODUCING DIV
8055 E TUFTS AVE
DENVER, CO 80237

RCRA NonGen / NLR
FINDS 1000600648
COD983785130

Site 1 of 4 in cluster C

Relative:
Higher

RCRA NonGen / NLR:

Actual:
5593 ft.

Date form received by agency: 02/22/1996
Facility name: TEXACO DENVER PRODUCING DIV
Facility address: 8055 E TUFTS AVE
DENVER, CO 80237
EPA ID: COD983785130
Mailing address: PO BOX 46510
DENVER, CO 80201
Contact: JERRY BOSWELL
Contact address: PO BOX 46510
DENVER, CO 80201
Contact country: US
Contact telephone: (303) 793-4886
Contact email: Not reported
EPA Region: 08
Classification: Non-Generator
Description: Handler: Non-Generators do not presently generate hazardous waste

Owner/Operator Summary:

Owner/operator name: TEXACO
Owner/operator address: PO BOX 46510
DENVER, CO 80201
Owner/operator country: Not reported
Owner/operator telephone: (303) 793-4959
Legal status: Private
Owner/Operator Type: Owner
Owner/Op start date: Not reported
Owner/Op end date: Not reported

Handler Activities Summary:

U.S. importer of hazardous waste: No
Mixed waste (haz. and radioactive): No
Recycler of hazardous waste: No
Transporter of hazardous waste: No
Treater, storer or disposer of HW: No
Underground injection activity: No
On-site burner exemption: No
Furnace exemption: No
Used oil fuel burner: No
Used oil processor: No
User oil refiner: No
Used oil fuel marketer to burner: No
Used oil Specification marketer: No
Used oil transfer facility: No
Used oil transporter: No

Hazardous Waste Summary:

Waste code: D001
Waste name: IGNITABLE HAZARDOUS WASTES ARE THOSE WASTES WHICH HAVE A FLASHPOINT OF LESS THAN 140 DEGREES FAHRENHEIT AS DETERMINED BY A PENSKEY-MARTENS CLOSED CUP FLASH POINT TESTER. ANOTHER METHOD OF DETERMINING THE FLASH POINT OF A WASTE IS TO REVIEW THE MATERIAL SAFETY DATA SHEET,

Map ID
Direction
Distance
Elevation

MAP FINDINGS

Site

Database(s)

EDR ID Number
EPA ID Number

TEXACO DENVER PRODUCING DIV (Continued)

1000600648

WHICH CAN BE OBTAINED FROM THE MANUFACTURER OR DISTRIBUTOR OF THE MATERIAL. LACQUER THINNER IS AN EXAMPLE OF A COMMONLY USED SOLVENT WHICH WOULD BE CONSIDERED AS IGNITABLE HAZARDOUS WASTE.

Violation Status: No violations found

FINDS:

Registry ID: 110002987634

Environmental Interest/Information System

RCRAInfo is a national information system that supports the Resource Conservation and Recovery Act (RCRA) program through the tracking of events and activities related to facilities that generate, transport, and treat, store, or dispose of hazardous waste. RCRAInfo allows RCRA program staff to track the notification, permit, compliance, and corrective action activities required under RCRA.

C24
SSW
< 1/8
0.030 mi.
156 ft.

8055 E TUFTS AVE
DENVER, CO 80237
Site 2 of 4 in cluster C

EDR US Hist Auto Stat 1015641349
N/A

Relative:
Higher

EDR Historical Auto Stations:

Name: PHILLIPS 66 COMPANY
Year: 1999
Address: 8055 E TUFTS AVE

Actual:
5593 ft.

Name: PHILLIPS 66 COMPANY
Year: 2000
Address: 8055 E TUFTS AVE

Name: PHILLIPS PETROLEUM CO
Year: 2007
Address: 8055 E TUFTS AVE

Name: PHILLIPS PETROLEUM CO
Year: 2008
Address: 8055 E TUFTS AVE

Name: PHILLIPS PETROLEUM CO
Year: 2009
Address: 8055 E TUFTS AVE

A25
NW
< 1/8
0.048 mi.
252 ft.

7755 E QUINCY AVE
DENVER, CO 80237
Site 3 of 4 in cluster A

EDR US Hist Cleaners 1015095046
N/A

Relative:
Higher

EDR Historical Cleaners:

Name: RED CARPET CLEANING
Year: 2010
Address: 7755 E QUINCY AVE

Actual:
5573 ft.

Map ID
Direction
Distance
Elevation

MAP FINDINGS

Site

Database(s)

EDR ID Number
EPA ID Number

(Continued)

1015095046

Name: RED CARPET CLEANING THE
Year: 2011
Address: 7755 E QUINCY AVE

C26
SW
< 1/8
0.058 mi.
305 ft.

STANFORD PLACE II
7979 E TUFTS AVE
DENVER, CO 80237
Site 3 of 4 in cluster C

UST U003117191
N/A

Relative:
Higher

CO UST:
Facility ID: 1297

Actual:
5610 ft.

Owner:
Owner Id: 6069
Owner Name: STANPLACE LP
Owner Address: 7979 E TUFTS AVE STE 211
Owner City/State/Zip: DENVER, CO 80237
Owner County: DENVER

Tank Tag: 1297-1
Tank Status: Permanently Closed
Date Tank Installed: 05/07/1983
Tank Age: Not reported
Tank Chemical: Diesel
Tank Type: UST

C27
SW
< 1/8
0.058 mi.
305 ft.

STANFORD PLACE II
7979 E TUFTS AVE PKWY
DENVER, CO 80237
Site 4 of 4 in cluster C

RCRA NonGen / NLR 1000454983
FINDS COD983767856
AST

Relative:
Higher

RCRA NonGen / NLR:
Date form received by agency: 11/30/1995

Actual:
5610 ft.

Facility name: STANFORD PLACE II
Facility address: 7979 E TUFTS AVE PKWY
DENVER, CO 80237
EPA ID: COD983767856
Mailing address: EAST TUFTS AVE SUITE 211
DENVER, CO 80023
Contact: THOMAS DITTA
Contact address: 7979 EAST TUFTS AVE SUITE 211
DENVER, CO 80023
Contact country: US
Contact telephone: (303) 779-8810
Contact email: Not reported
EPA Region: 08
Classification: Non-Generator
Description: Handler: Non-Generators do not presently generate hazardous waste

Owner/Operator Summary:
Owner/operator name:
Owner/operator address:

CRADDOCK DEVELOPMENT CO
DATA NOT REQUESTED
DATA NOT REQUESTED, CO 99999

Map ID
Direction
Distance
Elevation

MAP FINDINGS

Site

Database(s)

EDR ID Number
EPA ID Number

STANFORD PLACE II (Continued)

1000454983

Owner/operator country: Not reported
Owner/operator telephone: (999) 999-9999
Legal status: Private
Owner/Operator Type: Owner
Owner/Op start date: Not reported
Owner/Op end date: Not reported

Handler Activities Summary:

U.S. importer of hazardous waste: No
Mixed waste (haz. and radioactive): No
Recycler of hazardous waste: No
Transporter of hazardous waste: No
Treater, storer or disposer of HW: No
Underground injection activity: No
On-site burner exemption: No
Furnace exemption: No
Used oil fuel burner: No
Used oil processor: No
User oil refiner: No
Used oil fuel marketer to burner: No
Used oil Specification marketer: No
Used oil transfer facility: No
Used oil transporter: No

Hazardous Waste Summary:

Waste code: D001
Waste name: IGNITABLE HAZARDOUS WASTES ARE THOSE WASTES WHICH HAVE A FLASHPOINT OF LESS THAN 140 DEGREES FAHRENHEIT AS DETERMINED BY A PENSKEY-MARTENS CLOSED CUP FLASH POINT TESTER. ANOTHER METHOD OF DETERMINING THE FLASH POINT OF A WASTE IS TO REVIEW THE MATERIAL SAFETY DATA SHEET, WHICH CAN BE OBTAINED FROM THE MANUFACTURER OR DISTRIBUTOR OF THE MATERIAL. LACQUER THINNER IS AN EXAMPLE OF A COMMONLY USED SOLVENT WHICH WOULD BE CONSIDERED AS IGNITABLE HAZARDOUS WASTE.

Violation Status: No violations found

FINDS:

Registry ID: 110002982121

Environmental Interest/Information System

RCRAInfo is a national information system that supports the Resource Conservation and Recovery Act (RCRA) program through the tracking of events and activities related to facilities that generate, transport, and treat, store, or dispose of hazardous waste. RCRAInfo allows RCRA program staff to track the notification, permit, compliance, and corrective action activities required under RCRA.

AST:

Facility ID: 1297

Owner:

Owner Id: 6069
Owner Name: STANPLACE LP
Owner Address: 7979 E TUFTS AVE STE 211
Owner City/State/Zip: DENVER, CO 80237

Map ID
Direction
Distance
Elevation

MAP FINDINGS

Site

Database(s)

EDR ID Number
EPA ID Number

STANFORD PLACE II (Continued)

1000454983

Owner County: DENVER
Tank Tag: 1297-2
Tank Status: Not Regulated
Date Tank Installed: 02/16/1998
Tank Age: 14.8260477549467
Tank Contents: Diesel
Tank Type: AST

A28
WNW
< 1/8
0.065 mi.
345 ft.

7645 E QUINCY AVE
DENVER, CO 80237
Site 4 of 4 in cluster A

EDR US Hist Auto Stat 1015628670
N/A

Relative:
Higher
Actual:
5592 ft.

EDR Historical Auto Stations:
Name: BRAKE & SAVE
Year: 2005
Address: 7645 E QUINCY AVE

D29
WNW
< 1/8
0.069 mi.
364 ft.

7500 E QUINCY AVE
DENVER, CO 80237
Site 1 of 3 in cluster D

EDR US Hist Auto Stat 1015625139
N/A

Relative:
Higher
Actual:
5599 ft.

EDR Historical Auto Stations:
Name: WILD CHILD AUTOMOTIVE
Year: 2004
Address: 7500 E QUINCY AVE

D30
WNW
< 1/8
0.069 mi.
364 ft.

7500 E QUINCY AVE
DENVER, CO 80237
Site 2 of 3 in cluster D

EDR US Hist Cleaners 1015093519
N/A

Relative:
Higher
Actual:
5599 ft.

EDR Historical Cleaners:
Name: NEW HEIGHTS PRESSURE WASH LLC
Year: 2005
Address: 7500 E QUINCY AVE

31
SW
< 1/8
0.071 mi.
375 ft.

JACKSON CO. SWDF
JACKSON (County), CO

HIST LF S100796002
AST N/A

Relative:
Higher
Actual:
5632 ft.

CO HISTORICAL LF:
Owner: JACKSON COUNTY
Owner contact: Not reported
Owner Address: P.O. BOX 337
Owner City,St,Zip: WALDEN, CO 80480

Map ID
Direction
Distance
Elevation

MAP FINDINGS

Site

Database(s)

EDR ID Number
EPA ID Number

JACKSON CO. SWDF (Continued)

S100796002

Owner Phone:	Not reported	Alternate Phone:	Not reported
Operator:	JACKSON COUNTY	Facility Type:	LANDFILL/INC
Operator Contact:	Not reported	Township:	09N
Operator Addr:	P.O. BOX 337	Class:	O
Operator City,State,Zip:	WALDEN, CO 80480	Incorporated:	N
Operator Phone:	303-723-4706	CY Q:	0.9K CY/Q
Alt. Contact:	Not reported	CD Holder:	JACKSON COUNTY
Unique ID:	Not reported	Was VOL:	Not reported
Section:	9	Last Inspection:	Not reported
Range:	79W	GW_MONITOR:	Not reported
Directions:	2.5 MILES N WALDEN	Landfill Life:	2000
Nearest Town:	WALDEN	Leach Col:	Not reported
CD Status:	Not reported	Liner Type:	Not reported
CD Date:	Not reported	Recycling:	Not reported
Size AC VO:	10 - 50	Waste IMP:	Not reported
Last Inspector:	Not reported	Leachate:	Not reported
Attended:	Not reported	Sludge Pond:	Not reported
CH4MONITOR:	Not reported	CH4 Recover:	Not reported
Daily Cov:	Not reported	Tire CD:	Not reported
Liner:	Not reported	Op Code:	B
Open Burn:	Not reported	Permit:	Not reported
Transfer:	Not reported	Hazardous Type:	UNKNOWN
Fly Ash:	Yes	Hazardous Rank:	Not reported
Biomedical:	Not reported	Source Ref:	A
Asbestos:	Not reported		
Tire Piles:	Not reported		
AMT Tires:	Not reported		
Private:	Not reported		
Waste Type:	REFUSE		
Impact:	UNK		
Comply Status:	Not reported		
Comments:	NOT COVERED ADEQUATELY		

AST:

Facility ID: 18827

Owner:

Owner Id: 21616
Owner Name: JACKSON
Owner Address: ONE CORPORATE WAY
Owner City/State/Zip: LANSING, MI 48951
Owner County: INGHAM

Tank Tag: 18827-1
Tank Status: Currently In Use
Date Tank Installed: 12/01/2007
Tank Age: 5.03152720700152
Tank Contents: Diesel
Tank Type: AST

Tank Tag: 18827-2
Tank Status: Currently In Use
Date Tank Installed: 12/01/2007
Tank Age: 5.03152720700152
Tank Contents: Diesel
Tank Type: AST

MAP FINDINGS

Map ID
Direction
Distance
Elevation

Site

Database(s)

EDR ID Number
EPA ID Number

D32
WNW
< 1/8
0.079 mi.
415 ft.

7495 E QUINCY AVE
DENVER, CO 80237

Site 3 of 3 in cluster D

EDR US Hist Auto Stat **1015624374**
N/A

Relative:
Higher

Actual:
5597 ft.

EDR Historical Auto Stations:
Name: AUTO E STRATEGIES LLC
Year: 2004
Address: 7495 E QUINCY AVE

E33
SSW
< 1/8
0.124 mi.
654 ft.

4610 S ULSTER ST
DENVER, CO 80237

Site 1 of 6 in cluster E

EDR US Hist Auto Stat **1015507099**
N/A

Relative:
Higher

Actual:
5618 ft.

EDR Historical Auto Stations:
Name: HEC PETROLEUM INC
Year: 2002
Address: 4610 S ULSTER ST

E34
SW
1/8-1/4
0.140 mi.
739 ft.

HYATT REGENCY DENVER TECH CENTER
7800 E TUFTS AVE
DENVER, CO 80223

Site 2 of 6 in cluster E

RCRA-CESQG **1000698233**
FINDS **COD983789777**

Relative:
Higher

Actual:
5630 ft.

RCRA-CESQG:
Date form received by agency: 09/09/2011
Facility name: HYATT REGENCY DENVER TECH CENTER
Facility address: 7800 E TUFTS AVE
 DENVER, CO 80223
EPA ID: COD983789777
Mailing address: E TUFTS AVE
 DENVER, CO 80223
Contact: HOWARD HENSLEY
Contact address: E TUFTS AVE
 DENVER, CO 80223
Contact country: US
Contact telephone: (303) 714-4625
Contact email: Not reported
EPA Region: 08
Land type: Private
Classification: Conditionally Exempt Small Quantity Generator
Description: Handler: generates 100 kg or less of hazardous waste per calendar month, and accumulates 1000 kg or less of hazardous waste at any time; or generates 1 kg or less of acutely hazardous waste per calendar month, and accumulates at any time: 1 kg or less of acutely hazardous waste; or 100 kg or less of any residue or contaminated soil, waste or other debris resulting from the cleanup of a spill, into or on any land or water, of acutely hazardous waste; or generates 100 kg or less of any residue or contaminated soil, waste or other debris resulting from the cleanup of a spill, into or on any land or water, of acutely hazardous waste during any calendar month, and accumulates at any time: 1 kg or less of acutely hazardous waste; or 100 kg or less of any residue or contaminated soil, waste or other debris resulting from the cleanup of a spill, into or on any land or water, of acutely

Map ID
Direction
Distance
Elevation

MAP FINDINGS

Site

Database(s)

EDR ID Number
EPA ID Number

HYATT REGENCY DENVER TECH CENTER (Continued)

1000698233

hazardous waste

Owner/Operator Summary:

Owner/operator name: HYATT CORPORATION
Owner/operator address: 200 W MADISON
CHICAGO, IL 60606
Owner/operator country: US
Owner/operator telephone: (312) 750-1234
Legal status: Private
Owner/Operator Type: Owner
Owner/Op start date: 02/02/1800
Owner/Op end date: Not reported

Owner/operator name: HYATT REGENCY TECH CENTER
Owner/operator address: E TUFTS AVE
DENVER, CO 80223
Owner/operator country: US
Owner/operator telephone: (303) 714-4625
Legal status: Private
Owner/Operator Type: Operator
Owner/Op start date: 08/25/2010
Owner/Op end date: Not reported

Handler Activities Summary:

U.S. importer of hazardous waste: No
Mixed waste (haz. and radioactive): No
Recycler of hazardous waste: No
Transporter of hazardous waste: No
Treater, storer or disposer of HW: No
Underground injection activity: No
On-site burner exemption: No
Furnace exemption: No
Used oil fuel burner: No
Used oil processor: No
User oil refiner: No
Used oil fuel marketer to burner: No
Used oil Specification marketer: No
Used oil transfer facility: No
Used oil transporter: No

Historical Generators:

Date form received by agency: 08/17/2010
Facility name: HYATT REGENCY DENVER TECH CENTER
Site name: HYATT REGENCY TECH CENTER
Classification: Small Quantity Generator

Date form received by agency: 11/05/1997
Facility name: HYATT REGENCY DENVER TECH CENTER
Site name: HYATT REGENCY TECH CENTER
Classification: Small Quantity Generator

Hazardous Waste Summary:

Waste code: D001
Waste name: IGNITABLE HAZARDOUS WASTES ARE THOSE WASTES WHICH HAVE A FLASHPOINT OF LESS THAN 140 DEGREES FAHRENHEIT AS DETERMINED BY A PENSKY-MARTENS

Map ID
Direction
Distance
Elevation

MAP FINDINGS

Site

Database(s)

EDR ID Number
EPA ID Number

HYATT REGENCY DENVER TECH CENTER (Continued)

1000698233

CLOSED CUP FLASH POINT TESTER. ANOTHER METHOD OF DETERMINING THE FLASH POINT OF A WASTE IS TO REVIEW THE MATERIAL SAFETY DATA SHEET, WHICH CAN BE OBTAINED FROM THE MANUFACTURER OR DISTRIBUTOR OF THE MATERIAL. LACQUER THINNER IS AN EXAMPLE OF A COMMONLY USED SOLVENT WHICH WOULD BE CONSIDERED AS IGNITABLE HAZARDOUS WASTE.

Waste code: F003
Waste name: THE FOLLOWING SPENT NON-HALOGENATED SOLVENTS: XYLENE, ACETONE, ETHYL ACETATE, ETHYL BENZENE, ETHYL ETHER, METHYL ISOBUTYL KETONE, N-BUTYL ALCOHOL, CYCLOHEXANONE, AND METHANOL; ALL SPENT SOLVENT MIXTURES/BLENDS CONTAINING, BEFORE USE, ONLY THE ABOVE SPENT NON-HALOGENATED SOLVENTS; AND ALL SPENT SOLVENT MIXTURES/BLENDS CONTAINING, BEFORE USE, ONE OR MORE OF THE ABOVE NON-HALOGENATED SOLVENTS, AND, A TOTAL OF TEN PERCENT OR MORE (BY VOLUME) OF ONE OR MORE OF THOSE SOLVENTS LISTED IN F001, F002, F004, AND F005, AND STILL BOTTOMS FROM THE RECOVERY OF THESE SPENT SOLVENTS AND SPENT SOLVENT MIXTURES.

Waste code: F005
Waste name: THE FOLLOWING SPENT NON-HALOGENATED SOLVENTS: TOLUENE, METHYL ETHYL KETONE, CARBON DISULFIDE, ISOBUTANOL, PYRIDINE, BENZENE, 2-ETHOXYETHANOL, AND 2-NITROPROPANE; ALL SPENT SOLVENT MIXTURES/BLENDS CONTAINING, BEFORE USE, A TOTAL OF TEN PERCENT OR MORE (BY VOLUME) OF ONE OR MORE OF THE ABOVE NON-HALOGENATED SOLVENTS OR THOSE SOLVENTS LISTED IN F001, F002, OR F004; AND STILL BOTTOMS FROM THE RECOVERY OF THESE SPENT SOLVENTS AND SPENT SOLVENT MIXTURES.

Violation Status: No violations found

Evaluation Action Summary:
Evaluation date: 09/23/2008
Evaluation: FACILITY SELF DISCLOSURE
Area of violation: Not reported
Date achieved compliance: Not reported
Evaluation lead agency: State

FINDS:

Registry ID: 110002988580

Environmental Interest/Information System

Colorado's Department of Public Health & Environment (CDPHE)'s web-based database that allows environmental program managers to edit their facility locations and allows users to view this information read-only.

RCRAInfo is a national information system that supports the Resource Conservation and Recovery Act (RCRA) program through the tracking of events and activities related to facilities that generate, transport, and treat, store, or dispose of hazardous waste. RCRAInfo allows RCRA program staff to track the notification, permit, compliance, and corrective action activities required under RCRA.

MAP FINDINGS

Map ID
 Direction
 Distance
 Elevation

Site

Database(s)

EDR ID Number
 EPA ID Number

35
West
1/8-1/4
0.147 mi.
778 ft.

4500 S MONACO ST
DENVER, CO 80237

EDR US Hist Cleaners **1015062882**
N/A

Relative:
Higher

Actual:
5638 ft.

EDR Historical Cleaners:

Name:	AFFORDABLE CARPET CLEANING
Year:	1999
Address:	4500 S MONACO ST
Name:	AFFORDABLE CARPET CLEANING
Year:	2000
Address:	4500 S MONACO ST
Name:	AFFORDABLE CARPET CLEANING
Year:	2005
Address:	4500 S MONACO ST
Name:	AFFORDABLE CARPET CLEANING
Year:	2010
Address:	4500 S MONACO ST

E36
SSW
1/8-1/4
0.178 mi.
942 ft.

REGENCY PLAZA
4643 S. ULSTER ST. #1210
DENVER, CO 80237

AST **A100364805**
N/A

Site 3 of 6 in cluster E

Relative:
Higher

Actual:
5619 ft.

AST:

Facility ID:	19288
Owner:	
Owner Id:	22172
Owner Name:	TR REGENCY PLAZA LLC
Owner Address:	4643 S ULSTER ST #1210
Owner City/State/Zip:	DENVER, CO 80237
Owner County:	DENVER
Tank Tag:	19288-1
Tank Status:	Currently In Use
Date Tank Installed:	04/30/2012
Tank Age:	0.615088850837133
Tank Contents:	Diesel
Tank Type:	AST

E37
SSW
1/8-1/4
0.178 mi.
942 ft.

NEXTEL COMMUNICATIONS
4643 S ULSTER ST #500
DENVER, CO 80237

AST **A100238665**
N/A

Site 4 of 6 in cluster E

Relative:
Higher

Actual:
5619 ft.

AST:

Facility ID:	15863
Owner:	
Owner Id:	17992
Owner Name:	SPRINT NEXTEL CORPORATION
Owner Address:	PO BOX 7994

Map ID
Direction
Distance
Elevation

MAP FINDINGS

Site

Database(s)

EDR ID Number
EPA ID Number

NEXTEL COMMUNICATIONS (Continued)

A100238665

Owner City/State/Zip: SHAWNEE MISSION, KS 66207
Owner County: JOHNSON

Tank Tag: 15863-1
Tank Status: Currently In Use
Date Tank Installed: 02/01/1999
Tank Age: 13.8671436453577
Tank Contents: Diesel
Tank Type: AST

E38
SSW
1/8-1/4
0.180 mi.
952 ft.

REGENCY PLAZA
4643 S ULSTER ST
DENVER, CO 80237
Site 5 of 6 in cluster E

RCRA-CESQG **1004678656**
FINDS **CO0000103903**

Relative:
Higher

RCRA-CESQG:

Actual:
5619 ft.

Date form received by agency: 05/19/2010
Facility name: REGENCY PLAZA
Facility address: 4643 S ULSTER ST STE 1210
DENVER, CO 80237
EPA ID: CO0000103903
Mailing address: S ULSTER ST STE 1210
DENVER, CO 80237
Contact: RENE WINELAND
Contact address: S ULSTER ST STE 1210
DENVER, CO 80237
Contact country: US
Contact telephone: (303) 779-3053
Contact email: Not reported
EPA Region: 08
Classification: Conditionally Exempt Small Quantity Generator
Description: Handler: generates 100 kg or less of hazardous waste per calendar month, and accumulates 1000 kg or less of hazardous waste at any time; or generates 1 kg or less of acutely hazardous waste per calendar month, and accumulates at any time: 1 kg or less of acutely hazardous waste; or 100 kg or less of any residue or contaminated soil, waste or other debris resulting from the cleanup of a spill, into or on any land or water, of acutely hazardous waste; or generates 100 kg or less of any residue or contaminated soil, waste or other debris resulting from the cleanup of a spill, into or on any land or water, of acutely hazardous waste during any calendar month, and accumulates at any time: 1 kg or less of acutely hazardous waste; or 100 kg or less of any residue or contaminated soil, waste or other debris resulting from the cleanup of a spill, into or on any land or water, of acutely hazardous waste

Owner/Operator Summary:

Owner/operator name: REGENCY PLAZA ONE
Owner/operator address: 4601 DTC BLVD
DENVER, CO 80237
Owner/operator country: Not reported
Owner/operator telephone: (303) 773-1700
Legal status: Private
Owner/Operator Type: Owner
Owner/Op start date: 02/02/1800
Owner/Op end date: Not reported

Map ID
Direction
Distance
Elevation

MAP FINDINGS

Site

Database(s)

EDR ID Number
EPA ID Number

REGENCY PLAZA (Continued)

1004678656

Owner/operator name: REGENCY PLAZA
Owner/operator address: S ULSTER ST STE 1210
DENVER, CO 80237
Owner/operator country: US
Owner/operator telephone: (303) 779-3053
Legal status: Private
Owner/Operator Type: Operator
Owner/Op start date: 05/19/2010
Owner/Op end date: Not reported

Handler Activities Summary:

U.S. importer of hazardous waste: No
Mixed waste (haz. and radioactive): No
Recycler of hazardous waste: No
Transporter of hazardous waste: No
Treater, storer or disposer of HW: No
Underground injection activity: No
On-site burner exemption: No
Furnace exemption: No
Used oil fuel burner: No
Used oil processor: No
User oil refiner: No
Used oil fuel marketer to burner: No
Used oil Specification marketer: No
Used oil transfer facility: No
Used oil transporter: No

Universal Waste Summary:

Waste type: Batteries
Accumulated waste on-site: No
Generated waste on-site: Not reported

Waste type: Lamps
Accumulated waste on-site: No
Generated waste on-site: Not reported

Waste type: Pesticides
Accumulated waste on-site: No
Generated waste on-site: Not reported

Waste type: Thermostats
Accumulated waste on-site: No
Generated waste on-site: Not reported

Historical Generators:

Date form received by agency: 01/19/1994
Facility name: REGENCY PLAZA
Site name: REGENCY PLAZA ONE
Classification: Conditionally Exempt Small Quantity Generator

Hazardous Waste Summary:

Waste code: D001
Waste name: IGNITABLE HAZARDOUS WASTES ARE THOSE WASTES WHICH HAVE A FLASHPOINT OF LESS THAN 140 DEGREES FAHRENHEIT AS DETERMINED BY A PENSKEY-MARTENS CLOSED CUP FLASH POINT TESTER. ANOTHER METHOD OF DETERMINING THE

Map ID
Direction
Distance
Elevation

MAP FINDINGS

Site

Database(s)

EDR ID Number
EPA ID Number

REGENCY PLAZA (Continued)

1004678656

FLASH POINT OF A WASTE IS TO REVIEW THE MATERIAL SAFETY DATA SHEET, WHICH CAN BE OBTAINED FROM THE MANUFACTURER OR DISTRIBUTOR OF THE MATERIAL. LACQUER THINNER IS AN EXAMPLE OF A COMMONLY USED SOLVENT WHICH WOULD BE CONSIDERED AS IGNITABLE HAZARDOUS WASTE.

Waste code:
Waste name:

F002
THE FOLLOWING SPENT HALOGENATED SOLVENTS: TETRACHLOROETHYLENE, METHYLENE CHLORIDE, TRICHLOROETHYLENE, 1,1,1-TRICHLOROETHANE, CHLOROBENZENE, 1,1,2-TRICHLORO-1,2,2-TRIFLUOROETHANE, ORTHO-DICHLOROBENZENE, TRICHLOROFLUOROMETHANE, AND 1,1,2-TRICHLOROETHANE; ALL SPENT SOLVENT MIXTURES/BLENDS CONTAINING, BEFORE USE, A TOTAL OF TEN PERCENT OR MORE (BY VOLUME) OF ONE OR MORE OF THE ABOVE HALOGENATED SOLVENTS OR THOSE LISTED IN F001, F004, OR F005, AND STILL BOTTOMS FROM THE RECOVERY OF THESE SPENT SOLVENTS AND SPENT SOLVENT MIXTURES.

Waste code:
Waste name:

F003
THE FOLLOWING SPENT NON-HALOGENATED SOLVENTS: XYLENE, ACETONE, ETHYL ACETATE, ETHYL BENZENE, ETHYL ETHER, METHYL ISOBUTYL KETONE, N-BUTYL ALCOHOL, CYCLOHEXANONE, AND METHANOL; ALL SPENT SOLVENT MIXTURES/BLENDS CONTAINING, BEFORE USE, ONLY THE ABOVE SPENT NON-HALOGENATED SOLVENTS; AND ALL SPENT SOLVENT MIXTURES/BLENDS CONTAINING, BEFORE USE, ONE OR MORE OF THE ABOVE NON-HALOGENATED SOLVENTS, AND, A TOTAL OF TEN PERCENT OR MORE (BY VOLUME) OF ONE OR MORE OF THOSE SOLVENTS LISTED IN F001, F002, F004, AND F005, AND STILL BOTTOMS FROM THE RECOVERY OF THESE SPENT SOLVENTS AND SPENT SOLVENT MIXTURES.

Violation Status:

No violations found

FINDS:

Registry ID:

110002958719

Environmental Interest/Information System

RCRAInfo is a national information system that supports the Resource Conservation and Recovery Act (RCRA) program through the tracking of events and activities related to facilities that generate, transport, and treat, store, or dispose of hazardous waste. RCRAInfo allows RCRA program staff to track the notification, permit, compliance, and corrective action activities required under RCRA.

E39
SSW
1/8-1/4
0.180 mi.
952 ft.

4643 S ULSTER ST
DENVER, CO 80237
Site 6 of 6 in cluster E

EDR US Hist Auto Stat 1015508369
N/A

Relative:
Higher

EDR Historical Auto Stations:

Name: RADIATORS WHOLESALe LLC
Year: 2003
Address: 4643 S ULSTER ST

Actual:
5619 ft.

MAP FINDINGS

Map ID			EDR ID Number
Direction			EPA ID Number
Distance			
Elevation	Site	Database(s)	

F40 West 1/8-1/4 0.185 mi. 976 ft.	USAA REALTY 4350 S MONACO DENVER, CO 80237 Site 1 of 2 in cluster F	AST	A100184824 N/A
---	---	------------	--------------------------

Relative: Higher	AST: Facility ID: 15567		
Actual: 5614 ft.	Owner: Owner Id: 20531 Owner Name: USAA REALTY COMPANY INC - CHIEF ENGINEER Owner Address: 4340 S MONACO ST MAIL STOP 40-109 Owner City/State/Zip: DENVER, CO 80237 Owner County: DENVER Tank Tag: 15567-1 Tank Status: Currently In Use Date Tank Installed: 09/28/2001 Tank Age: 11.2096093987823 Tank Contents: Diesel Tank Type: AST		

F41 West 1/8-1/4 0.188 mi. 990 ft.	USAA REALTY 4340 S MONACO DENVER, CO 80237 Site 2 of 2 in cluster F	AST	A100184823 N/A
---	---	------------	--------------------------

Relative: Higher	AST: Facility ID: 15566		
Actual: 5616 ft.	Owner: Owner Id: 20531 Owner Name: USAA REALTY COMPANY INC - CHIEF ENGINEER Owner Address: 4340 S MONACO ST MAIL STOP 40-109 Owner City/State/Zip: DENVER, CO 80237 Owner County: DENVER Tank Tag: 15566-1 Tank Status: Currently In Use Date Tank Installed: 09/28/2001 Tank Age: 11.2096093987823 Tank Contents: Diesel Tank Type: AST		

G42 ESE 1/8-1/4 0.212 mi. 1120 ft.	4660 S YOSEMITE ST ENGLEWOOD, CO 80111 Site 1 of 7 in cluster G	EDR US Hist Auto Stat	1015509000 N/A
---	--	-----------------------	--------------------------

Relative: Higher	EDR Historical Auto Stations: Name: SINCLAIR AUTO CTR INC Year: 2005		
Actual: 5652 ft.	Address: 4660 S YOSEMITE ST		

Map ID
Direction
Distance
Elevation

MAP FINDINGS

Site

Database(s)

EDR ID Number
EPA ID Number

G43
ESE
1/8-1/4
0.212 mi.
1120 ft.

4660 S YOSEMITE ST
ENGLEWOOD, CO 80111

EDR US Hist Cleaners **1015064568**
N/A

Site 2 of 7 in cluster G

Relative:
Higher

EDR Historical Cleaners:

Actual:
5652 ft.

- Name: HERITAGE CLEANERS
Year: 2005
Address: 4660 S YOSEMITE ST
- Name: HERITAGE CLEANERS
Year: 2006
Address: 4660 S YOSEMITE ST
- Name: HERITAGE CLEANERS
Year: 2008
Address: 4660 S YOSEMITE ST
- Name: HERITAGE CLEANERS
Year: 2009
Address: 4660 S YOSEMITE ST
- Name: HERITAGE CLEANERS
Year: 2010
Address: 4660 S YOSEMITE ST
- Name: HERITAGE CLEANERS
Year: 2011
Address: 4660 S YOSEMITE ST
- Name: HERITAGE CLEANERS
Year: 2012
Address: 4660 S YOSEMITE ST

G44
ESE
1/8-1/4
0.220 mi.
1160 ft.

4664 S YOSEMITE ST
ENGLEWOOD, CO 80111

EDR US Hist Cleaners **1015064578**
N/A

Site 3 of 7 in cluster G

Relative:
Higher

EDR Historical Cleaners:

Actual:
5652 ft.

- Name: CHERRY CREEK CLEANERS
Year: 1999
Address: 4664 S YOSEMITE ST
- Name: CHERRY CREEK CLEANERS
Year: 2000
Address: 4664 S YOSEMITE ST
- Name: CHERRY CREEK CLEANERS
Year: 2001
Address: 4664 S YOSEMITE ST
- Name: CHERRY CREEK CLEANERS
Year: 2003
Address: 4664 S YOSEMITE ST
- Name: CHERRY CREEK CLEANERS
Year: 2008

Map ID
 Direction
 Distance
 Elevation

MAP FINDINGS

Site

Database(s)

EDR ID Number
 EPA ID Number

(Continued)

1015064578

Address: 4664 S YOSEMITE ST

Name: CHERRY CREEK CLEANERS
 Year: 2010
 Address: 4664 S YOSEMITE ST

Name: CHERRY CREEK CLEANERS
 Year: 2011
 Address: 4664 S YOSEMITE ST

Name: CHERRY CREEK CLEANERS
 Year: 2012
 Address: 4664 S YOSEMITE ST

**G45
 ESE
 1/8-1/4
 0.228 mi.
 1203 ft.**

**HERITAGE CLEANERS
 4660 S YOSEMITE ST
 DENVER, CO**

EDR US Hist Cleaners

**1009156997
 N/A**

Site 4 of 7 in cluster G

**Relative:
 Higher**

EDR Historical Cleaners:

Name: HERITAGE CLEANERS
 Year: 1986
 Type: CLEANERS AND DYERS

**Actual:
 5653 ft.**

**H46
 SSE
 1/8-1/4
 0.230 mi.
 1213 ft.**

**4601 DTC BLVD
 DENVER, CO 80237**

EDR US Hist Auto Stat

**1015506507
 N/A**

Site 1 of 2 in cluster H

**Relative:
 Higher**

EDR Historical Auto Stations:

Name: TEXACO INCORPORATED
 Year: 1999
 Address: 4601 DTC BLVD

Name: TEXACO INCORPORATED
 Year: 2000
 Address: 4601 DTC BLVD

Name: TEXACO
 Year: 2008
 Address: 4601 DTC BLVD

Name: TEXACO EXPLORATION & PRODUCT
 Year: 2009
 Address: 4601 DTC BLVD

Name: TEXACO
 Year: 2010
 Address: 4601 DTC BLVD

**Actual:
 5572 ft.**

Map ID
 Direction
 Distance
 Elevation

MAP FINDINGS

Site

Database(s)

EDR ID Number
 EPA ID Number

H47
SSE
1/8-1/4
0.230 mi.
1213 ft.

TEXACO EXPLORATION & PRODUCTION INC
4601 DTC BLVD
DENVER, CO 80237

RCRA NonGen / NLR **1004679473**
FINDS **COD983774381**

Site 2 of 2 in cluster H

Relative:
Higher

RCRA NonGen / NLR:

Date form received by agency: 09/16/2010

Facility name: TEXACO EXPLORATION & PRODUCTION INC

Facility address: 4601 DTC BLVD
 DENVER, CO 80237

EPA ID: COD983774381

Mailing address: PO BOX 2100
 DENVER, CO 80201

Contact: ROBERT FOOTE

Contact address: PO BOX 2100
 DENVER, CO 80201

Contact country: US

Contact telephone: (303) 793-4269

Contact email: Not reported

EPA Region: 08

Classification: Non-Generator

Description: Handler: Non-Generators do not presently generate hazardous waste

Actual:
5572 ft.

Owner/Operator Summary:

Owner/operator name: DTC ASSOC INC
 Owner/operator address: 4601 DTC BLVD
 DENVER, CO 80237

Owner/operator country: US
 Owner/operator telephone: (303) 773-1700

Legal status: Private

Owner/Operator Type: Operator

Owner/Op start date: 01/01/2000

Owner/Op end date: Not reported

Owner/operator name: DTC ASSOC INC
 Owner/operator address: 4601 DTC BLVD
 DENVER, CO 80237

Owner/operator country: Not reported
 Owner/operator telephone: (303) 773-1700

Legal status: Private

Owner/Operator Type: Owner

Owner/Op start date: 02/02/1800

Owner/Op end date: Not reported

Handler Activities Summary:

U.S. importer of hazardous waste: No

Mixed waste (haz. and radioactive): No

Recycler of hazardous waste: No

Transporter of hazardous waste: No

Treater, storer or disposer of HW: No

Underground injection activity: No

On-site burner exemption: No

Furnace exemption: No

Used oil fuel burner: No

Used oil processor: No

User oil refiner: No

Used oil fuel marketer to burner: No

Map ID
Direction
Distance
Elevation

MAP FINDINGS

Site

Database(s)

EDR ID Number
EPA ID Number

TEXACO EXPLORATION & PRODUCTION INC (Continued)

1004679473

Used oil Specification marketer: No
Used oil transfer facility: No
Used oil transporter: No

Historical Generators:

Date form received by agency: 01/29/1990
Facility name: TEXACO EXPLORATION & PRODUCTION INC
Classification: Conditionally Exempt Small Quantity Generator

Hazardous Waste Summary:

Waste code: D000
Waste name: Not Defined

Waste code: D001
Waste name: IGNITABLE HAZARDOUS WASTES ARE THOSE WASTES WHICH HAVE A FLASHPOINT OF LESS THAN 140 DEGREES FAHRENHEIT AS DETERMINED BY A PENSKEY-MARTENS CLOSED CUP FLASH POINT TESTER. ANOTHER METHOD OF DETERMINING THE FLASH POINT OF A WASTE IS TO REVIEW THE MATERIAL SAFETY DATA SHEET, WHICH CAN BE OBTAINED FROM THE MANUFACTURER OR DISTRIBUTOR OF THE MATERIAL. LACQUER THINNER IS AN EXAMPLE OF A COMMONLY USED SOLVENT WHICH WOULD BE CONSIDERED AS IGNITABLE HAZARDOUS WASTE.

Waste code: D018
Waste name: BENZENE

Violation Status: No violations found

FINDS:

Registry ID: 110002984995

Environmental Interest/Information System

RCRAInfo is a national information system that supports the Resource Conservation and Recovery Act (RCRA) program through the tracking of events and activities related to facilities that generate, transport, and treat, store, or dispose of hazardous waste. RCRAInfo allows RCRA program staff to track the notification, permit, compliance, and corrective action activities required under RCRA.

G48 **USA CLEANERS**
ESE **4680 S YOSEMITE ST**
1/8-1/4 **GREENWOOD VILLAGE, CO 80111**
0.248 mi.
1307 ft. **Site 5 of 7 in cluster G**

DRYCLEANERS **S110079795**
AIRS **N/A**

Relative: DRYCLEANERS:
Higher Facility Id: 005-0642
Contact Person: JOHN CHIN
Actual: Site Latitude: 393754.58000
5653 ft. Site Longitude: 1045305.72
Site UTM Zone: 13
Site UTM Horiz: 509.87599999
Site UTM Vert: 4386.9009999
Site Owner Name: Young Sun Roh
Site Owner Mail Addr: 4680 S YOSEMITE ST
Site Owner Mail City/Zip: ENGLEWOOD, 08 80111

Map ID
Direction
Distance
Elevation

MAP FINDINGS

Site

Database(s)

EDR ID Number
EPA ID Number

USA CLEANERS (Continued)

S110079795

Site Owner Phone: (303)770-3229
Construction Permit Num: 92AR424
Emission Process Desc: PERC USAGE
Annual Throughput: 54
Annual Throughput Units: GALLONS SOLVENT CONSUMED
Emission Unit Id: 001
Emission Process Id: 01
Emission Unit Desc: MULTIMATIC SN:4406976439
Equipment Manufacturer: MULTIMATIC DRY-TO-DRY UNT
Equipment Model: SHOP STAR 303
Serial # Of Equipment: 44-0697-6439

CO AIRS:

County/Plant ID: 005-0642
Contact Person: JOHN CHIN
Contact Phone: (303)770-3229
Latitude: 393754.58
Longitude: 1045305.72
SIC Primary: 7216
NAICS Primary: 812320
Unique Emission Unit ID: 001
Construction Permit Number: 92AR424
Emission Unit Description: MULTIMATIC SN:4406976439
Full Pollutant Name: TETRACHLOROETHYLENE (PERC)
Site-wide Estimated Emissions: 0.3631500
Site-wide Estimated Emissions Units: Tons Per Year

G49
ESE
1/8-1/4
0.248 mi.
1307 ft.

4680 S YOSEMITE ST
ENGLEWOOD, CO 80111

EDR US Hist Cleaners 1015064671
N/A

Site 6 of 7 in cluster G

Relative:
Higher

EDR Historical Cleaners:

Name: USA CLEANERS 6
Year: 1999
Address: 4680 S YOSEMITE ST

Name: USA CLEANERS 6
Year: 2000
Address: 4680 S YOSEMITE ST

Name: USA CLEANERS
Year: 2001
Address: 4680 S YOSEMITE ST

Name: USA CLEANERS
Year: 2002
Address: 4680 S YOSEMITE ST

Name: USA CLEANERS
Year: 2003
Address: 4680 S YOSEMITE ST

Name: USA CLEANERS
Year: 2004
Address: 4680 S YOSEMITE ST

Actual:
5653 ft.

Map ID
Direction
Distance
Elevation

MAP FINDINGS

Site

Database(s)

EDR ID Number
EPA ID Number

(Continued)

1015064671

Name: USA CLEANERS
Year: 2010
Address: 4680 S YOSEMITE ST

Name: USA CLEANERS 6
Year: 2011
Address: 4680 S YOSEMITE ST

Name: USA CLEANERS 6
Year: 2012
Address: 4680 S YOSEMITE ST

G50
ESE
1/8-1/4
0.248 mi.
1307 ft.

USA CLEANERS
4680 S YOSEMITE ST
GREENWOOD VILLAGE, CO 80111

RCRA-CESQG
FINDS
US AIRS

1004452960
COD983789629

Site 7 of 7 in cluster G

Relative:
Higher

RCRA-CESQG:

Date form received by agency: 11/25/2009

Facility name: USA CLEANERS #6
Facility address: 4680 S YOSEMITE ST
ENGLEWOOD, CO 80111

EPA ID: COD983789629
Mailing address: S YOSEMITE
ENGLEWOOD, CO 80111

Contact: YOUNG S PARK
Contact address: S YOSEMITE ST
ENGLEWOOD, CO 80111

Contact country: US
Contact telephone: (303) 770-3229
Contact email: Not reported

EPA Region: 08
Land type: Private

Classification: Conditionally Exempt Small Quantity Generator

Description: Handler: generates 100 kg or less of hazardous waste per calendar month, and accumulates 1000 kg or less of hazardous waste at any time; or generates 1 kg or less of acutely hazardous waste per calendar month, and accumulates at any time: 1 kg or less of acutely hazardous waste; or 100 kg or less of any residue or contaminated soil, waste or other debris resulting from the cleanup of a spill, into or on any land or water, of acutely hazardous waste; or generates 100 kg or less of any residue or contaminated soil, waste or other debris resulting from the cleanup of a spill, into or on any land or water, of acutely hazardous waste during any calendar month, and accumulates at any time: 1 kg or less of acutely hazardous waste; or 100 kg or less of any residue or contaminated soil, waste or other debris resulting from the cleanup of a spill, into or on any land or water, of acutely hazardous waste

Owner/Operator Summary:

Owner/operator name: USA CLEANERS #6
Owner/operator address: S YOSEMITE
ENGLEWOOD, CO 80111

Owner/operator country: US
Owner/operator telephone: (303) 770-3229
Legal status: Private

Map ID
Direction
Distance
Elevation

MAP FINDINGS

Site

Database(s)

EDR ID Number
EPA ID Number

USA CLEANERS (Continued)

1004452960

Owner/Operator Type: Operator
Owner/Op start date: 01/01/2001
Owner/Op end date: Not reported

Owner/operator name: DONNY C LEE
Owner/operator address: S YOSEMITE
ENGLEWOOD, CO 80111

Owner/operator country: US
Owner/operator telephone: (303) 770-3229
Legal status: Private
Owner/Operator Type: Owner
Owner/Op start date: 02/02/1800
Owner/Op end date: Not reported

Owner/operator name: YOUNG SUN PARK
Owner/operator address: S YOSEMITE
ENGLEWOOD, CO 80111

Owner/operator country: US
Owner/operator telephone: (303) 770-3229
Legal status: Private
Owner/Operator Type: Owner
Owner/Op start date: 11/25/2009
Owner/Op end date: Not reported

Handler Activities Summary:

U.S. importer of hazardous waste: No
Mixed waste (haz. and radioactive): No
Recycler of hazardous waste: No
Transporter of hazardous waste: No
Treater, storer or disposer of HW: No
Underground injection activity: No
On-site burner exemption: No
Furnace exemption: No
Used oil fuel burner: No
Used oil processor: No
User oil refiner: No
Used oil fuel marketer to burner: No
Used oil Specification marketer: No
Used oil transfer facility: No
Used oil transporter: No

Historical Generators:

Date form received by agency: 04/10/2008
Facility name: USA CLEANERS #6
Classification: Small Quantity Generator

Date form received by agency: 01/19/2007
Facility name: USA CLEANERS #6
Classification: Small Quantity Generator

Date form received by agency: 01/22/1992
Facility name: USA CLEANERS #6
Classification: Conditionally Exempt Small Quantity Generator

Hazardous Waste Summary:

Waste code: D039

Map ID
Direction
Distance
Elevation

MAP FINDINGS

Site

Database(s)

EDR ID Number
EPA ID Number

USA CLEANERS (Continued)

1004452960

Waste name: TETRACHLOROETHYLENE

Waste code: F002

Waste name: THE FOLLOWING SPENT HALOGENATED SOLVENTS: TETRACHLOROETHYLENE, METHYLENE CHLORIDE, TRICHLOROETHYLENE, 1,1,1-TRICHLOROETHANE, CHLOROBENZENE, 1,1,2-TRICHLORO-1,2,2-TRIFLUOROETHANE, ORTHO-DICHLOROBENZENE, TRICHLOROFLUOROMETHANE, AND 1,1,2-TRICHLOROETHANE; ALL SPENT SOLVENT MIXTURES/BLENDS CONTAINING, BEFORE USE, A TOTAL OF TEN PERCENT OR MORE (BY VOLUME) OF ONE OR MORE OF THE ABOVE HALOGENATED SOLVENTS OR THOSE LISTED IN F001, F004, OR F005, AND STILL BOTTOMS FROM THE RECOVERY OF THESE SPENT SOLVENTS AND SPENT SOLVENT MIXTURES.

Violation Status: No violations found

Evaluation Action Summary:

Evaluation date: 08/12/2011
Evaluation: COMPLIANCE EVALUATION INSPECTION ON-SITE
Area of violation: Not reported
Date achieved compliance: Not reported
Evaluation lead agency: State

Evaluation date: 03/01/2011
Evaluation: FACILITY SELF DISCLOSURE
Area of violation: Not reported
Date achieved compliance: Not reported
Evaluation lead agency: State

Evaluation date: 03/11/2010
Evaluation: FACILITY SELF DISCLOSURE
Area of violation: Not reported
Date achieved compliance: Not reported
Evaluation lead agency: State

Evaluation date: 11/19/2009
Evaluation: COMPLIANCE EVALUATION INSPECTION ON-SITE
Area of violation: Not reported
Date achieved compliance: Not reported
Evaluation lead agency: State

Evaluation date: 01/24/2008
Evaluation: FACILITY SELF DISCLOSURE
Area of violation: Not reported
Date achieved compliance: Not reported
Evaluation lead agency: State

FINDS:

Registry ID: 110009563365

Environmental Interest/Information System

AFS (Aerometric Information Retrieval System (AIRS) Facility Subsystem) replaces the former Compliance Data System (CDS), the National Emission Data System (NEDS), and the Storage and Retrieval of Aerometric Data (SAROAD). AIRS is the national repository for information concerning airborne pollution in the United States. AFS is used to track emissions and compliance data from industrial plants.

Map ID
Direction
Distance
Elevation

MAP FINDINGS

Site

Database(s)

EDR ID Number
EPA ID Number

USA CLEANERS (Continued)

1004452960

AFS data are utilized by states to prepare State Implementation Plans to comply with regulatory programs and by EPA as an input for the estimation of total national emissions. AFS is undergoing a major redesign to support facility operating permits required under Title V of the Clean Air Act.

The NEI (National Emissions Inventory) database contains information on stationary and mobile sources that emit criteria air pollutants and their precursors, as well as hazardous air pollutants (HAPs).

RCRAInfo is a national information system that supports the Resource Conservation and Recovery Act (RCRA) program through the tracking of events and activities related to facilities that generate, transport, and treat, store, or dispose of hazardous waste. RCRAInfo allows RCRA program staff to track the notification, permit, compliance, and corrective action activities required under RCRA.

CRITERIA AND HAZARDOUS AIR POLLUTANT INVENTORY

AIRS (AFS):

Airs Minor Details:

EPA plant ID:	110009563365
Plant name:	USA CLEANERS
Plant address:	4680 S YOSEMITE ST GREENWOOD VILLAGE, CO 801111227
County:	ARAPAHOE
Region code:	08
Dunn & Bradst #:	Not reported
Air quality cntrl region:	036
Sic code:	7216
Sic code desc:	DRYCLEANING PLANTS, EXCEPT RUG
North Am. industrial classf:	812320
NAIC code description:	Drycleaning and Laundry Services (except Coin-Operated)
Default compliance status:	IN COMPLIANCE WITH PROCEDURAL REQUIREMENTS
Default classification:	POTENTIAL UNCONTROLLED EMISSIONS < 100 TONS/YEAR
Govt facility:	ALL OTHER FACILITIES NOT OWNED OR OPERATED BY A FEDERAL, STATE, OR LOCAL GOVERNMENT
Current HPV:	Not reported

Compliance and Enforcement Major Issues:

Air program:	SIP SOURCE
National action type:	Not reported
Date achieved:	00000
Penalty amount:	Not reported
Air program:	SIP SOURCE
National action type:	Not reported
Date achieved:	00000
Penalty amount:	Not reported
Air program:	Not reported
National action type:	Not reported
Date achieved:	Not reported

Map ID
Direction
Distance
Elevation

MAP FINDINGS

Site

Database(s)

EDR ID Number
EPA ID Number

USA CLEANERS (Continued)

1004452960

Penalty amount: Not reported

Air program: Not reported

National action type: Not reported

Date achieved: Not reported

Penalty amount: Not reported

Historical Compliance Minor Sources:

State compliance status: IN COMPLIANCE WITH PROCEDURAL REQUIREMENTS

Hist compliance date: 0904

Air prog code hist file: 0

State compliance status: IN COMPLIANCE WITH PROCEDURAL REQUIREMENTS

Hist compliance date: 1001

Air prog code hist file: 0

State compliance status: IN COMPLIANCE WITH PROCEDURAL REQUIREMENTS

Hist compliance date: 1002

Air prog code hist file: M

State compliance status: IN COMPLIANCE WITH PROCEDURAL REQUIREMENTS

Hist compliance date: 1003

Air prog code hist file: M

State compliance status: IN COMPLIANCE WITH PROCEDURAL REQUIREMENTS

Hist compliance date: 1101

Air prog code hist file: 0

State compliance status: IN COMPLIANCE WITH PROCEDURAL REQUIREMENTS

Hist compliance date: 1102

Air prog code hist file: 0

State compliance status: IN COMPLIANCE WITH PROCEDURAL REQUIREMENTS

Hist compliance date: 1103

Air prog code hist file: M

State compliance status: IN COMPLIANCE WITH PROCEDURAL REQUIREMENTS

Hist compliance date: 1104

Air prog code hist file: M

State compliance status: IN COMPLIANCE WITH PROCEDURAL REQUIREMENTS

Hist compliance date: 1201

Air prog code hist file: M

State compliance status: IN COMPLIANCE WITH PROCEDURAL REQUIREMENTS

Hist compliance date: 1203

Air prog code hist file: 0

State compliance status: IN COMPLIANCE WITH PROCEDURAL REQUIREMENTS

Hist compliance date: 0904

Air prog code hist file: M

State compliance status: IN COMPLIANCE WITH PROCEDURAL REQUIREMENTS

Hist compliance date: 1001

Air prog code hist file: M

State compliance status: IN COMPLIANCE WITH PROCEDURAL REQUIREMENTS

Map ID
Direction
Distance
Elevation

MAP FINDINGS

Site

Database(s)

EDR ID Number
EPA ID Number

USA CLEANERS (Continued)

1004452960

Hist compliance date: 1002
Air prog code hist file: 0

State compliance status: IN COMPLIANCE WITH PROCEDURAL REQUIREMENTS
Hist compliance date: 1003
Air prog code hist file: 0

State compliance status: IN COMPLIANCE WITH PROCEDURAL REQUIREMENTS
Hist compliance date: 1004
Air prog code hist file: 0

State compliance status: IN COMPLIANCE WITH PROCEDURAL REQUIREMENTS
Hist compliance date: 1004
Air prog code hist file: M

State compliance status: IN COMPLIANCE WITH PROCEDURAL REQUIREMENTS
Hist compliance date: 1101
Air prog code hist file: M

State compliance status: IN COMPLIANCE WITH PROCEDURAL REQUIREMENTS
Hist compliance date: 1102
Air prog code hist file: M

State compliance status: IN COMPLIANCE WITH PROCEDURAL REQUIREMENTS
Hist compliance date: 1103
Air prog code hist file: 0

State compliance status: IN COMPLIANCE WITH PROCEDURAL REQUIREMENTS
Hist compliance date: 1104
Air prog code hist file: 0

State compliance status: IN COMPLIANCE WITH PROCEDURAL REQUIREMENTS
Hist compliance date: 1201
Air prog code hist file: 0

State compliance status: IN COMPLIANCE WITH PROCEDURAL REQUIREMENTS
Hist compliance date: 1202
Air prog code hist file: 0

State compliance status: IN COMPLIANCE WITH PROCEDURAL REQUIREMENTS
Hist compliance date: 1202
Air prog code hist file: M

State compliance status: IN COMPLIANCE WITH PROCEDURAL REQUIREMENTS
Hist compliance date: 1203
Air prog code hist file: M

Compliance & Violation Data by Minor Sources:

Air program code: SIP SOURCE
Plant air program pollutant: Not reported
Default pollutant classification: POTENTIAL UNCONTROLLED EMISSIONS < 100 TONS/YEAR
Def. poll. compliance status: IN COMPLIANCE WITH PROCEDURAL REQUIREMENTS
Def. attainment/non atnmnt: ATTAINMENT AREA FOR GIVEN POLLUTANT
Repeat violator date: Not reported
Turnover compliance: Not reported

Air program code: MACT (SECTION 63 NESHAPS)

Map ID
Direction
Distance
Elevation

MAP FINDINGS

Site

Database(s)

EDR ID Number
EPA ID Number

USA CLEANERS (Continued)

1004452960

Plant air program pollutant: Not reported
Default pollutant classification: POTENTIAL UNCONTROLLED EMISSIONS < 100 TONS/YEAR
Def. poll. compliance status: IN COMPLIANCE WITH PROCEDURAL REQUIREMENTS
Def. attainment/non attainment: ATTAINMENT AREA FOR GIVEN POLLUTANT
Repeat violator date: Not reported
Turnover compliance: Not reported

51
NNE
1/8-1/4
0.249 mi.
1313 ft.

SAMUELS ELEMENTARY SCHOOL
3985 S VINCENNES CT
DENVER, CO 80237

LUST S102719920
N/A

Relative:
Higher

LUST:
Status: Closed
Facility Id: 12968
Event ID: 2472
Confirmed Release: 07/17/1997
Log Date: 08/20/1990

Actual:
5570 ft.

52
SSW
1/4-1/2
0.305 mi.
1613 ft.

DENVER CORP JOINT VENTURE I
7800 E UNION AVE
DENVER, CO 80237

LUST U003123794
UST N/A

Relative:
Higher

LUST:
Status: Closed
Facility Id: 1951
Event ID: 2526
Confirmed Release: 08/21/1989
Log Date: 08/21/1989

Actual:
5639 ft.

CO UST:
Facility ID: 1951

Owner:
Owner Id: 20596
Owner Name: EQUITY OFFICE - ATTN ACCOUNTS PAYABLE
Owner Address: 701 5TH AVE STE 4000
Owner City/State/Zip: SEATTLE, WA 98104
Owner County: KING

Tank Tag: 1951-1
Tank Status: Permanently Closed
Date Tank Installed: 05/06/1981
Tank Age: Not reported
Tank Chemical: Diesel
Tank Type: UST

MAP FINDINGS

Map ID
Direction
Distance
Elevation

Site

Database(s)

EDR ID Number
EPA ID Number

53
SSW
1/4-1/2
0.376 mi.
1987 ft.

DENVER TOWER JOINT VENTURE
4700 S SYRACUSE PKWY
DENVER, CO 80237

LUST **U003240550**
UST **N/A**

Relative:
Higher

LUST:
Status: **Closed**
Facility Id: 1947
Event ID: 2224
Confirmed Release: 09/26/1989
Log Date: 07/15/1997

Actual:
5654 ft.

CO UST:

Facility ID: 1947

Owner:

Owner Id: 1776
Owner Name: DENVER TOWER JOINT VENTURE
Owner Address: 4700 S SYRACUSE PKWY
Owner City/State/Zip: DENVER, CO 80237
Owner County: DENVER

Tank Tag: 1947-1
Tank Status: Permanently Closed
Date Tank Installed: 05/06/1980
Tank Age: Not reported
Tank Chemical: Diesel
Tank Type: UST

54
ESE
1/4-1/2
0.391 mi.
2062 ft.

CHERRY CREEK HIGH SCHOOL
9300 E UNION AVE
ENGLEWOOD, CO 80111

LUST **S107555017**
ASBESTOS **N/A**

Relative:
Higher

LUST:
Status: **Closed**
Facility Id: 2834
Event ID: 3283
Confirmed Release: 09/13/1989
Log Date: 09/13/1989

Actual:
5681 ft.

Status: **Closed**
Facility Id: 2834
Event ID: 6249
Confirmed Release: 01/29/1998
Log Date: 01/29/1998

CO ASBESTOS:

Permit Number: Not reported
Contractor: FCI Constructors, Inc.
Permit Date: 6/15/2010
Project: 10
Linear Ft: Not reported
Square Ft: Not reported
Year: 2010
Project Type: Demolition

Map ID
Direction
Distance
Elevation

MAP FINDINGS

Site

Database(s)

EDR ID Number
EPA ID Number

CHERRY CREEK HIGH SCHOOL (Continued)

S107555017

Demo Number: 10AR1711D
Notice Date: Not reported
Drums: Not reported
End Date: Not reported
Begin Date: Not reported

55
SE
1/4-1/2
0.495 mi.
2615 ft.

**CHERRY CREEK SCHOOL DISTRICT #5
4850 S YOSEMITE
ENGLEWOOD, CO 80111**

**LUST U003118237
LUST TRUST N/A
UST**

**Relative:
Higher**

LUST:

Status: Closed
Facility Id: 4993
Event ID: 2623
Confirmed Release: 08/19/1981
Log Date: 06/25/1993

Status: Closed
Facility Id: 4993
Event ID: 3555
Confirmed Release: 08/19/1981
Log Date: 03/05/1992

Status: Closed
Facility Id: 4993
Event ID: 3542
Confirmed Release: 07/15/1992
Log Date: 07/13/1992

Status: Closed
Facility Id: 4993
Event ID: 3551
Confirmed Release: 07/12/1990
Log Date: 03/05/1992

Status: Closed
Facility Id: 4993
Event ID: 8392
Confirmed Release: 11/22/2000
Log Date: 12/05/2000

CO LUST TRUST:

Facility ID: 4993
Payee Name: CHERRY CREEK SCHOOL DISTRICT #5
Event ID: 8392
RAP ID: 21682
Commissioned Date: Not reported
Cap Status: Not reported
Eligibility Type Description: Tank Owner/Operator
Total Percent Reduction: 17.0
Total Reimbursement for Event: \$221,866.70
Rap Type Description: eRAP Supplemental
Rap Status: Approved
Rap Filed Date: 09/02/2010
Total Reimbursement: \$22,051.16

Map ID
Direction
Distance
Elevation

MAP FINDINGS

Site

Database(s)

EDR ID Number
EPA ID Number

CHERRY CREEK SCHOOL DISTRICT #5 (Continued)

U003118237

Net Reimbursement: \$17,623.50
FPR Date: 12/20/2010
Pay Voucher Date: 01/13/2011
Protest Number: Not reported
Special Conditions: Not reported
Fund Analyst: Joy Shulman
Category: State/Local Government
Technical Reviewer: Mike Kwiecinski
Technical Reviewer Phone: 303-318-8512
Fund Analyst Phone: (303) 318-8511

Facility ID: 4993
Payee Name: CHERRY CREEK SCHOOL DISTRICT #5
Event ID: 8392
RAP ID: 18180
Commissioned Date: Not reported
Cap Status: Not reported
Eligibility Type Description: Tank Owner/Operator
Total Percent Reduction: 17.0
Total Reimbursement for Event: \$221,866.70
Rap Type Description: eRAP Supplemental
Rap Status: Approved
Rap Filed Date: 10/01/2008
Total Reimbursement: \$5,316.92
Net Reimbursement: \$4,413.04
FPR Date: 01/23/2009
Pay Voucher Date: 02/03/2009
Protest Number: Not reported
Special Conditions: Not reported
Fund Analyst: Joy Shulman
Category: State/Local Government
Technical Reviewer: Mike Kwiecinski
Technical Reviewer Phone: 303-318-8512
Fund Analyst Phone: (303) 318-8511

Facility ID: 4993
Payee Name: CHERRY CREEK SCHOOL DISTRICT #5
Event ID: 8392
RAP ID: 22872
Commissioned Date: Not reported
Cap Status: Not reported
Eligibility Type Description: Tank Owner/Operator
Total Percent Reduction: 17.0
Total Reimbursement for Event: \$221,866.70
Rap Type Description: eRAP Supplemental
Rap Status: Approved
Rap Filed Date: 05/10/2011
Total Reimbursement: \$1,024.39
Net Reimbursement: \$850.25
FPR Date: 08/16/2011
Pay Voucher Date: 09/13/2011
Protest Number: Not reported
Special Conditions: Not reported
Fund Analyst: Joy Shulman
Category: State/Local Government
Technical Reviewer: Mike Kwiecinski
Technical Reviewer Phone: 303-318-8512

Map ID
Direction
Distance
Elevation

MAP FINDINGS

Site

Database(s)

EDR ID Number
EPA ID Number

CHERRY CREEK SCHOOL DISTRICT #5 (Continued)

U003118237

Fund Analyst Phone: (303) 318-8511

Facility ID: 4993
Payee Name: CHERRY CREEK SCHOOL DISTRICT #5
Event ID: 8392
RAP ID: 20484
Commissioned Date: Not reported
Cap Status: Not reported
Eligibility Type Description: Tank Owner/Operator
Total Percent Reduction: 17.0
Total Reimbursement for Event: \$221,866.70
Rap Type Description: Supplemental
Rap Status: Approved
Rap Filed Date: 01/06/2010
Total Reimbursement: \$22,673.24
Net Reimbursement: \$18,196.70
FPR Date: 03/29/2010
Pay Voucher Date: 04/08/2010
Protest Number: Not reported
Special Conditions: Not reported
Fund Analyst: Charles A Hammonds
Category: State/Local Government
Technical Reviewer: Mike Kwiecinski
Technical Reviewer Phone: 303-318-8512
Fund Analyst Phone: 303-318-8515

Facility ID: 4993
Payee Name: CHERRY CREEK SCHOOL DISTRICT #5
Event ID: 8392
RAP ID: 15523
Commissioned Date: 08/24/2007
Cap Status: Not reported
Eligibility Type Description: Tank Owner/Operator
Total Percent Reduction: 17.0
Total Reimbursement for Event: \$221,866.70
Rap Type Description: Original
Rap Status: Approved
Rap Filed Date: 03/07/2007
Total Reimbursement: \$45,936.43
Net Reimbursement: \$28,267.24
FPR Date: 08/24/2007
Pay Voucher Date: 09/17/2007
Protest Number: Not reported
Special Conditions: Not reported
Fund Analyst: Carolyn Skaggs
Category: State/Local Government
Technical Reviewer: Mike Kwiecinski
Technical Reviewer Phone: 303-318-8512
Fund Analyst Phone: (303) 318-8514

Facility ID: 4993
Payee Name: CHERRY CREEK SCHOOL DISTRICT #5
Event ID: 8392
RAP ID: 19028
Commissioned Date: Not reported
Cap Status: Not reported
Eligibility Type Description: Tank Owner/Operator

Map ID
Direction
Distance
Elevation

MAP FINDINGS

Site

Database(s)

EDR ID Number
EPA ID Number

CHERRY CREEK SCHOOL DISTRICT #5 (Continued)

U003118237

Total Percent Reduction: 17.0
Total Reimbursement for Event: \$221,866.70
Rap Type Description: eRAP Supplemental
Rap Status: Approved
Rap Filed Date: 03/04/2009
Total Reimbursement: \$6,153.95
Net Reimbursement: \$5,107.78
FPR Date: 05/11/2009
Pay Voucher Date: 05/20/2009
Protest Number: Not reported
Special Conditions: Not reported
Fund Analyst: Joy Shulman
Category: State/Local Government
Technical Reviewer: Mike Kwiecinski
Technical Reviewer Phone: 303-318-8512
Fund Analyst Phone: (303) 318-8511

Facility ID: 4993
Payee Name: CHERRY CREEK SCHOOL DISTRICT #5
Event ID: 8392
RAP ID: 21002
Commissioned Date: Not reported
Cap Status: Not reported
Eligibility Type Description: Tank Owner/Operator
Total Percent Reduction: 17.0
Total Reimbursement for Event: \$221,866.70
Rap Type Description: eRAP Supplemental
Rap Status: Approved
Rap Filed Date: 04/14/2010
Total Reimbursement: \$126,936.83
Net Reimbursement: \$102,374.77
FPR Date: 08/16/2010
Pay Voucher Date: 08/26/2010
Protest Number: Not reported
Special Conditions: Not reported
Fund Analyst: Joy Shulman
Category: State/Local Government
Technical Reviewer: Mike Kwiecinski
Technical Reviewer Phone: 303-318-8512
Fund Analyst Phone: (303) 318-8511

Facility ID: 4993
Payee Name: CHERRY CREEK SCHOOL DISTRICT #5
Event ID: 8392
RAP ID: 17670
Commissioned Date: Not reported
Cap Status: Not reported
Eligibility Type Description: Tank Owner/Operator
Total Percent Reduction: 17.0
Total Reimbursement for Event: \$221,866.70
Rap Type Description: eRAP Supplemental
Rap Status: Approved
Rap Filed Date: 06/11/2008
Total Reimbursement: \$54,831.28
Net Reimbursement: \$45,033.42
FPR Date: 01/14/2009
Pay Voucher Date: 01/21/2009

Map ID
Direction
Distance
Elevation

MAP FINDINGS

Site

Database(s)

EDR ID Number
EPA ID Number

CHERRY CREEK SCHOOL DISTRICT #5 (Continued)

U003118237

Protest Number: Not reported
Special Conditions: Not reported
Fund Analyst: Joy Shulman
Category: State/Local Government
Technical Reviewer: Mike Kwiecinski
Technical Reviewer Phone: 303-318-8512
Fund Analyst Phone: (303) 318-8511

CO UST:

Facility ID: 4993

Owner:

Owner Id: 941
Owner Name: CHERRY CREEK SCHOOLS TRANSPORTATION DEPT
Owner Address: 16500 E SMOKY HILL RD
Owner City/State/Zip: AURORA, CO 80015
Owner County: ARAPAHOE

Tank Tag: 4993-1
Tank Status: Permanently Closed
Date Tank Installed: 02/12/1974
Tank Age: Not reported
Tank Chemical: Diesel
Tank Type: UST

Tank Tag: 4993-2
Tank Status: Permanently Closed
Date Tank Installed: 02/12/1974
Tank Age: Not reported
Tank Chemical: Gasoline
Tank Type: UST

Tank Tag: 4993-3
Tank Status: Permanently Closed
Date Tank Installed: 02/12/1974
Tank Age: Not reported
Tank Chemical: Gasoline
Tank Type: UST

Tank Tag: 4993-4
Tank Status: Permanently Closed
Date Tank Installed: 02/13/1983
Tank Age: Not reported
Tank Chemical: Waste Oil
Tank Type: UST

Tank Tag: 4993-5
Tank Status: Currently In Use
Date Tank Installed: 06/01/1990
Tank Age: 22.5438559741248
Tank Chemical: Diesel
Tank Type: UST

Map ID
Direction
Distance
Elevation

MAP FINDINGS

Site

Database(s)

EDR ID Number
EPA ID Number

CHERRY CREEK SCHOOL DISTRICT #5 (Continued)

U003118237

Tank Tag: 4993-6
Tank Status: Currently In Use
Date Tank Installed: 06/01/1990
Tank Age: 22.5438559741248
Tank Chemical: Gasoline - Unleaded Regular (RUL)
Tank Type: UST

56
SSE
1/4-1/2
0.498 mi.
2627 ft.

SHERATON DTC HOTEL
4900 DTC PKWY
DENVER, CO 80237

LUST S107556066
N/A

Relative:
Higher

LUST:
Status: Closed
Facility Id: 9446
Event ID: 5023
Confirmed Release: 12/06/1991
Log Date: 12/06/1991

Actual:
5582 ft.

57
South
1/2-1
0.632 mi.
3337 ft.

DEPENDABLE CLEANERS AND SHIRT LAUNDRY INC
8101 E BELLEVIEW AVE
DENVER, CO 80237

CORRACTS 1004452247
RCRA NonGen / NLR COD983772898
FINDS

Relative:
Higher

CORRACTS:

EPA ID: COD983772898
EPA Region: 08
Area Name: ENTIRE FACILITY
Actual Date: 20040218
Action: CA160 - RFI Supplemental Information Received
NAICS Code(s): 81232
Drycleaning and Laundry Services (except Coin-Operated)
Original schedule date: Not reported
Schedule end date: Not reported

Actual:
5652 ft.

EPA ID: COD983772898
EPA Region: 08
Area Name: ENTIRE FACILITY
Actual Date: 20040225
Action: CA170 - RFI Supplemental Information Deemed Satisfactory
NAICS Code(s): 81232
Drycleaning and Laundry Services (except Coin-Operated)
Original schedule date: Not reported
Schedule end date: Not reported

EPA ID: COD983772898
EPA Region: 08
Area Name: ENTIRE FACILITY
Actual Date: 20040603
Action: CA190 - RFI Report Received
NAICS Code(s): 81232
Drycleaning and Laundry Services (except Coin-Operated)
Original schedule date: Not reported

Map ID
Direction
Distance
Elevation

MAP FINDINGS

Site

Database(s)

EDR ID Number
EPA ID Number

DEPENDABLE CLEANERS AND SHIRT LAUNDRY INC (Continued)

1004452247

Schedule end date: Not reported

EPA ID: COD983772898
EPA Region: 08
Area Name: ENTIRE FACILITY
Actual Date: 20040603
Action: CA370 - Petition For No Further Action Receipt Date
NAICS Code(s): 81232
Drycleaning and Laundry Services (except Coin-Operated)

Original schedule date: Not reported
Schedule end date: Not reported

EPA ID: COD983772898
EPA Region: 08
Area Name: ENTIRE FACILITY
Actual Date: 20040607
Action: CA999NF - Corrective Action Process Terminated, No Further Action
NAICS Code(s): 81232
Drycleaning and Laundry Services (except Coin-Operated)

Original schedule date: Not reported
Schedule end date: Not reported

EPA ID: COD983772898
EPA Region: 08
Area Name: ENTIRE FACILITY
Actual Date: 20040607
Action: CA200 - RFI Approved
NAICS Code(s): 81232
Drycleaning and Laundry Services (except Coin-Operated)

Original schedule date: Not reported
Schedule end date: Not reported

EPA ID: COD983772898
EPA Region: 08
Area Name: ENTIRE FACILITY
Actual Date: 20040607
Action: CA375 - Decision On Petition For No Further Action
NAICS Code(s): 81232
Drycleaning and Laundry Services (except Coin-Operated)

Original schedule date: Not reported
Schedule end date: Not reported

EPA ID: COD983772898
EPA Region: 08
Area Name: ENTIRE FACILITY
Actual Date: 20030829
Action: CA110 - RFI Workplan Received
NAICS Code(s): 81232
Drycleaning and Laundry Services (except Coin-Operated)

Original schedule date: Not reported
Schedule end date: Not reported

EPA ID: COD983772898
EPA Region: 08
Area Name: ENTIRE FACILITY
Actual Date: 20030908
Action: CA100 - RFI Imposition

Map ID
Direction
Distance
Elevation

MAP FINDINGS

Site

Database(s)

EDR ID Number
EPA ID Number

DEPENDABLE CLEANERS AND SHIRT LAUNDRY INC (Continued)

1004452247

NAICS Code(s): 81232
Drycleaning and Laundry Services (except Coin-Operated)
Original schedule date: Not reported
Schedule end date: Not reported

EPA ID: COD983772898
EPA Region: 08
Area Name: ENTIRE FACILITY
Actual Date: 20030915
Action: CA150 - RFI Workplan Approved
NAICS Code(s): 81232
Drycleaning and Laundry Services (except Coin-Operated)
Original schedule date: Not reported
Schedule end date: Not reported

RCRA NonGen / NLR:

Date form received by agency: 07/14/2008
Facility name: DEPENDABLE CLEANERS AND SHIRT LAUNDRY INC
Facility address: 8101 E BELLEVIEW AVE
DENVER, CO 80237
EPA ID: COD983772898
Mailing address: S BROADWAY
DENVER, CO 80210
Contact: STEVEN TOLTZ
Contact address: S BROADWAY
DENVER, CO 80210
Contact country: US
Contact telephone: (303) 777-2673
Telephone ext.: 32
Contact email: Not reported
EPA Region: 08
Land type: Private
Classification: Non-Generator
Description: Handler: Non-Generators do not presently generate hazardous waste

Owner/Operator Summary:

Owner/operator name: TCD NORTH INC
Owner/operator address: DATA NOT REQUESTED
DATA NOT REQUESTED, CO 99999
Owner/operator country: Not reported
Owner/operator telephone: (999) 999-9999
Legal status: Private
Owner/Operator Type: Owner
Owner/Op start date: 02/02/1800
Owner/Op end date: Not reported

Owner/operator name: TCD NORTH INC
Owner/operator address: DATA NOT REQUESTED
DATA NOT REQUESTED, CO 99999
Owner/operator country: US
Owner/operator telephone: (999) 999-9999
Legal status: Private
Owner/Operator Type: Operator
Owner/Op start date: 02/02/1800
Owner/Op end date: Not reported

Map ID
Direction
Distance
Elevation

MAP FINDINGS

Site

Database(s)

EDR ID Number
EPA ID Number

DEPENDABLE CLEANERS AND SHIRT LAUNDRY INC (Continued)

1004452247

Owner/operator name: SHEA PROPERTIES
Owner/operator address: DTC PKWY STE 200
GREENWOOD VILLAGE, CO 80111
Owner/operator country: Not reported
Owner/operator telephone: (303) 773-1700
Legal status: Private
Owner/Operator Type: Owner
Owner/Op start date: 07/14/2008
Owner/Op end date: Not reported

Owner/operator name: DEPENDABLE CLEANERS AND SHIRT LAUNDRY
Owner/operator address: E BELLEVIEW AVENUE
DENVER, CO 80237
Owner/operator country: Not reported
Owner/operator telephone: Not reported
Legal status: Private
Owner/Operator Type: Operator
Owner/Op start date: 07/14/2008
Owner/Op end date: Not reported

Handler Activities Summary:

U.S. importer of hazardous waste: No
Mixed waste (haz. and radioactive): No
Recycler of hazardous waste: No
Transporter of hazardous waste: No
Treater, storer or disposer of HW: No
Underground injection activity: No
On-site burner exemption: No
Furnace exemption: No
Used oil fuel burner: No
Used oil processor: No
User oil refiner: No
Used oil fuel marketer to burner: No
Used oil Specification marketer: No
Used oil transfer facility: No
Used oil transporter: No

Historical Generators:

Date form received by agency: 03/12/2007
Facility name: DEPENDABLE CLEANERS AND SHIRT LAUNDRY INC
Site name: DEPENDABLE CLEANERS
Classification: Conditionally Exempt Small Quantity Generator

Date form received by agency: 12/11/1990
Facility name: DEPENDABLE CLEANERS AND SHIRT LAUNDRY INC
Site name: DEPENDABLE CLEANERS
Classification: Conditionally Exempt Small Quantity Generator

Corrective Action Summary:

Event date: 08/29/2003
Event: RFI Workplan Received

Event date: 09/08/2003
Event: RFI Imposition

Event date: 09/15/2003

Map ID
Direction
Distance
Elevation

MAP FINDINGS

Site

Database(s)

EDR ID Number
EPA ID Number

DEPENDABLE CLEANERS AND SHIRT LAUNDRY INC (Continued)

1004452247

Event: RFI Workplan Approved

Event date: 02/18/2004
Event: RFI Supplemental Information Received

Event date: 02/25/2004
Event: RFI Supplemental Information Deemed Satisfactory

Event date: 06/03/2004
Event: RFI Report Received

Event date: 06/03/2004
Event: Petition For No Further Action Receipt Date

Event date: 06/07/2004
Event: RFI Approved

Event date: 06/07/2004
Event: Decision On Petition For No Further Action

Event date: 06/07/2004
Event: Corrective Action Process Terminated, No Further Action

Violation Status: No violations found

Evaluation Action Summary:

Evaluation date: 06/07/2004
Evaluation: FOCUSED COMPLIANCE INSPECTION
Area of violation: Not reported
Date achieved compliance: Not reported
Evaluation lead agency: State

Evaluation date: 02/25/2004
Evaluation: FOCUSED COMPLIANCE INSPECTION
Area of violation: Not reported
Date achieved compliance: Not reported
Evaluation lead agency: State

Evaluation date: 09/15/2003
Evaluation: FOCUSED COMPLIANCE INSPECTION
Area of violation: Not reported
Date achieved compliance: Not reported
Evaluation lead agency: State

FINDS:

Registry ID: 110009562035

Environmental Interest/Information System

AFS (Aerometric Information Retrieval System (AIRS) Facility Subsystem) replaces the former Compliance Data System (CDS), the National Emission Data System (NEDS), and the Storage and Retrieval of Aerometric Data (SAROAD). AIRS is the national repository for information concerning airborne pollution in the United States. AFS is used to track emissions and compliance data from industrial plants. AFS data are utilized by states to prepare State Implementation Plans to comply with regulatory programs and by EPA as an input for the

Map ID
Direction
Distance
Elevation

MAP FINDINGS

Site

Database(s)

EDR ID Number
EPA ID Number

DEPENDABLE CLEANERS AND SHIRT LAUNDRY INC (Continued)

1004452247

estimation of total national emissions. AFS is undergoing a major redesign to support facility operating permits required under Title V of the Clean Air Act.

The NEI (National Emissions Inventory) database contains information on stationary and mobile sources that emit criteria air pollutants and their precursors, as well as hazardous air pollutants (HAPs).

RCRAInfo is a national information system that supports the Resource Conservation and Recovery Act (RCRA) program through the tracking of events and activities related to facilities that generate, transport, and treat, store, or dispose of hazardous waste. RCRAInfo allows RCRA program staff to track the notification, permit, compliance, and corrective action activities required under RCRA.

CRITERIA AND HAZARDOUS AIR POLLUTANT INVENTORY

58
SSE
1/2-1
0.699 mi.
3693 ft.

HIGH COUNTRY SUEDE & LEATHER DBA COLORADO LACE CLEANERS
4940 S YOSEMITE ST
ENGLEWOOD, CO 80111

CORRACTS 1000340959
RCRA NonGen / NLR COD980956940
FINDS

Relative:
Higher

CORRACTS:

Actual:
5638 ft.

EPA ID: COD980956940
EPA Region: 08
Area Name: ON-SITE INDOOR AIR
Actual Date: 20030110
Action: CA834OM
NAICS Code(s): 81232
Drycleaning and Laundry Services (except Coin-Operated)
Original schedule date: Not reported
Schedule end date: Not reported

EPA ID: COD980956940
EPA Region: 08
Area Name: OFF-SITE GROUNDWATER
Actual Date: 20030110
Action: CA834OM
NAICS Code(s): 81232
Drycleaning and Laundry Services (except Coin-Operated)
Original schedule date: Not reported
Schedule end date: Not reported

EPA ID: COD980956940
EPA Region: 08
Area Name: ENTIRE FACILITY
Actual Date: 20030110
Action: CA834OM
NAICS Code(s): 81232
Drycleaning and Laundry Services (except Coin-Operated)
Original schedule date: Not reported
Schedule end date: Not reported

EPA ID: COD980956940

Map ID
Direction
Distance
Elevation

MAP FINDINGS

Site

Database(s)

EDR ID Number
EPA ID Number

HIGH COUNTRY SUEDE & LEATHER DBA COLORADO LACE CLEANERS (Continued)

1000340959

EPA Region: 08
Area Name: ON-SITE SOILS
Actual Date: 20030110
Action: CA834OM
NAICS Code(s): 81232
Drycleaning and Laundry Services (except Coin-Operated)
Original schedule date: Not reported
Schedule end date: Not reported

EPA ID: COD980956940
EPA Region: 08
Area Name: ON-SITE GROUNDWATER
Actual Date: 20030110
Action: CA834OM
NAICS Code(s): 81232
Drycleaning and Laundry Services (except Coin-Operated)
Original schedule date: Not reported
Schedule end date: Not reported

EPA ID: COD980956940
EPA Region: 08
Area Name: OFF-SITE INDOOR AIR
Actual Date: 20030110
Action: CA834OM
NAICS Code(s): 81232
Drycleaning and Laundry Services (except Coin-Operated)
Original schedule date: Not reported
Schedule end date: Not reported

EPA ID: COD980956940
EPA Region: 08
Area Name: ENTIRE FACILITY
Actual Date: 20050118
Action: CA832OM
NAICS Code(s): 81232
Drycleaning and Laundry Services (except Coin-Operated)
Original schedule date: Not reported
Schedule end date: Not reported

EPA ID: COD980956940
EPA Region: 08
Area Name: OFF-SITE INDOOR AIR
Actual Date: 20050118
Action: CA832OM
NAICS Code(s): 81232
Drycleaning and Laundry Services (except Coin-Operated)
Original schedule date: Not reported
Schedule end date: Not reported

EPA ID: COD980956940
EPA Region: 08
Area Name: ON-SITE INDOOR AIR
Actual Date: 20050118
Action: CA832OM
NAICS Code(s): 81232
Drycleaning and Laundry Services (except Coin-Operated)
Original schedule date: Not reported

Map ID
Direction
Distance
Elevation

MAP FINDINGS

Site

Database(s)

EDR ID Number
EPA ID Number

HIGH COUNTRY SUEDE & LEATHER DBA COLORADO LACE CLEANERS (Continued)

1000340959

Schedule end date: Not reported

EPA ID: COD980956940
EPA Region: 08
Area Name: ON-SITE SOILS
Actual Date: 20050118
Action: CA832OM
NAICS Code(s): 81232
Drycleaning and Laundry Services (except Coin-Operated)

Original schedule date: Not reported
Schedule end date: Not reported

EPA ID: COD980956940
EPA Region: 08
Area Name: ON-SITE GROUNDWATER
Actual Date: 20050118
Action: CA832OM
NAICS Code(s): 81232
Drycleaning and Laundry Services (except Coin-Operated)

Original schedule date: Not reported
Schedule end date: Not reported

EPA ID: COD980956940
EPA Region: 08
Area Name: OFF-SITE GROUNDWATER
Actual Date: 20050118
Action: CA832OM
NAICS Code(s): 81232
Drycleaning and Laundry Services (except Coin-Operated)

Original schedule date: Not reported
Schedule end date: Not reported

EPA ID: COD980956940
EPA Region: 08
Area Name: ON-SITE GROUNDWATER
Actual Date: 20040121
Action: CA831OM
NAICS Code(s): 81232
Drycleaning and Laundry Services (except Coin-Operated)

Original schedule date: Not reported
Schedule end date: Not reported

EPA ID: COD980956940
EPA Region: 08
Area Name: OFF-SITE GROUNDWATER
Actual Date: 20040121
Action: CA831OM
NAICS Code(s): 81232
Drycleaning and Laundry Services (except Coin-Operated)

Original schedule date: Not reported
Schedule end date: Not reported

EPA ID: COD980956940
EPA Region: 08
Area Name: OFF-SITE GROUNDWATER
Actual Date: 20040122
Action: CA834OM

Map ID
Direction
Distance
Elevation

MAP FINDINGS

Site

Database(s)

EDR ID Number
EPA ID Number

HIGH COUNTRY SUEDE & LEATHER DBA COLORADO LACE CLEANERS (Continued)

1000340959

NAICS Code(s): 81232
Drycleaning and Laundry Services (except Coin-Operated)
Original schedule date: Not reported
Schedule end date: Not reported

EPA ID: COD980956940
EPA Region: 08
Area Name: ON-SITE GROUNDWATER
Actual Date: 20040122
Action: CA834OM
NAICS Code(s): 81232
Drycleaning and Laundry Services (except Coin-Operated)
Original schedule date: Not reported
Schedule end date: Not reported

EPA ID: COD980956940
EPA Region: 08
Area Name: ON-SITE GROUNDWATER
Actual Date: 20020125
Action: CA834OM
NAICS Code(s): 81232
Drycleaning and Laundry Services (except Coin-Operated)
Original schedule date: Not reported
Schedule end date: Not reported

EPA ID: COD980956940
EPA Region: 08
Area Name: ON-SITE SOILS
Actual Date: 20020125
Action: CA834OM
NAICS Code(s): 81232
Drycleaning and Laundry Services (except Coin-Operated)
Original schedule date: Not reported
Schedule end date: Not reported

EPA ID: COD980956940
EPA Region: 08
Area Name: ON-SITE INDOOR AIR
Actual Date: 20020125
Action: CA834OM
NAICS Code(s): 81232
Drycleaning and Laundry Services (except Coin-Operated)
Original schedule date: Not reported
Schedule end date: Not reported

EPA ID: COD980956940
EPA Region: 08
Area Name: OFF-SITE GROUNDWATER
Actual Date: 20020125
Action: CA834OM
NAICS Code(s): 81232
Drycleaning and Laundry Services (except Coin-Operated)
Original schedule date: Not reported
Schedule end date: Not reported

EPA ID: COD980956940
EPA Region: 08

Map ID
Direction
Distance
Elevation

MAP FINDINGS

Site

Database(s)

EDR ID Number
EPA ID Number

HIGH COUNTRY SUEDE & LEATHER DBA COLORADO LACE CLEANERS (Continued)

1000340959

Area Name: OFF-SITE INDOOR AIR
Actual Date: 20020125
Action: CA834OM
NAICS Code(s): 81232
Drycleaning and Laundry Services (except Coin-Operated)
Original schedule date: Not reported
Schedule end date: Not reported

EPA ID: COD980956940
EPA Region: 08
Area Name: ENTIRE FACILITY
Actual Date: 20020125
Action: CA834OM
NAICS Code(s): 81232
Drycleaning and Laundry Services (except Coin-Operated)
Original schedule date: Not reported
Schedule end date: Not reported

EPA ID: COD980956940
EPA Region: 08
Area Name: OFF-SITE INDOOR AIR
Actual Date: 19990201
Action: CA120 - RFI Workplan Modification Requested By Agency
NAICS Code(s): 81232
Drycleaning and Laundry Services (except Coin-Operated)
Original schedule date: Not reported
Schedule end date: Not reported

EPA ID: COD980956940
EPA Region: 08
Area Name: OFF-SITE GROUNDWATER
Actual Date: 20000207
Action: CA160 - RFI Supplemental Information Received
NAICS Code(s): 81232
Drycleaning and Laundry Services (except Coin-Operated)
Original schedule date: Not reported
Schedule end date: Not reported

EPA ID: COD980956940
EPA Region: 08
Area Name: OFF-SITE INDOOR AIR
Actual Date: 20000209
Action: CA160 - RFI Supplemental Information Received
NAICS Code(s): 81232
Drycleaning and Laundry Services (except Coin-Operated)
Original schedule date: Not reported
Schedule end date: Not reported

EPA ID: COD980956940
EPA Region: 08
Area Name: OFF-SITE GROUNDWATER
Actual Date: 20020214
Action: CA832
NAICS Code(s): 81232
Drycleaning and Laundry Services (except Coin-Operated)
Original schedule date: Not reported
Schedule end date: Not reported

Map ID
Direction
Distance
Elevation

MAP FINDINGS

Site

Database(s)

EDR ID Number
EPA ID Number

HIGH COUNTRY SUEDE & LEATHER DBA COLORADO LACE CLEANERS (Continued)

1000340959

EPA ID: COD980956940
EPA Region: 08
Area Name: ON-SITE INDOOR AIR
Actual Date: 20020214
Action: CA832
NAICS Code(s): 81232
Drycleaning and Laundry Services (except Coin-Operated)
Original schedule date: Not reported
Schedule end date: Not reported

EPA ID: COD980956940
EPA Region: 08
Area Name: ON-SITE SOILS
Actual Date: 20020214
Action: CA832
NAICS Code(s): 81232
Drycleaning and Laundry Services (except Coin-Operated)
Original schedule date: Not reported
Schedule end date: Not reported

EPA ID: COD980956940
EPA Region: 08
Area Name: OFF-SITE INDOOR AIR
Actual Date: 20020214
Action: CA832
NAICS Code(s): 81232
Drycleaning and Laundry Services (except Coin-Operated)
Original schedule date: Not reported
Schedule end date: Not reported

EPA ID: COD980956940
EPA Region: 08
Area Name: ENTIRE FACILITY
Actual Date: 20020214
Action: CA832
NAICS Code(s): 81232
Drycleaning and Laundry Services (except Coin-Operated)
Original schedule date: Not reported
Schedule end date: Not reported

EPA ID: COD980956940
EPA Region: 08
Area Name: ON-SITE GROUNDWATER
Actual Date: 20020214
Action: CA832
NAICS Code(s): 81232
Drycleaning and Laundry Services (except Coin-Operated)
Original schedule date: Not reported
Schedule end date: Not reported

EPA ID: COD980956940
EPA Region: 08
Area Name: ON-SITE SOILS
Actual Date: 20020215
Action: CA834
NAICS Code(s): 81232
Drycleaning and Laundry Services (except Coin-Operated)

Map ID
Direction
Distance
Elevation

MAP FINDINGS

Site

Database(s)

EDR ID Number
EPA ID Number

HIGH COUNTRY SUEDE & LEATHER DBA COLORADO LACE CLEANERS (Continued)

1000340959

Original schedule date: Not reported
Schedule end date: Not reported

EPA ID: COD980956940
EPA Region: 08
Area Name: ON-SITE GROUNDWATER
Actual Date: 20020215
Action: CA834
NAICS Code(s): 81232
Drycleaning and Laundry Services (except Coin-Operated)

Original schedule date: Not reported
Schedule end date: Not reported

EPA ID: COD980956940
EPA Region: 08
Area Name: OFF-SITE INDOOR AIR
Actual Date: 20020215
Action: CA834
NAICS Code(s): 81232
Drycleaning and Laundry Services (except Coin-Operated)

Original schedule date: Not reported
Schedule end date: Not reported

EPA ID: COD980956940
EPA Region: 08
Area Name: ON-SITE INDOOR AIR
Actual Date: 20020215
Action: CA834
NAICS Code(s): 81232
Drycleaning and Laundry Services (except Coin-Operated)

Original schedule date: Not reported
Schedule end date: Not reported

EPA ID: COD980956940
EPA Region: 08
Area Name: OFF-SITE GROUNDWATER
Actual Date: 20020215
Action: CA834
NAICS Code(s): 81232
Drycleaning and Laundry Services (except Coin-Operated)

Original schedule date: Not reported
Schedule end date: Not reported

EPA ID: COD980956940
EPA Region: 08
Area Name: ENTIRE FACILITY
Actual Date: 20020215
Action: CA834
NAICS Code(s): 81232
Drycleaning and Laundry Services (except Coin-Operated)

Original schedule date: Not reported
Schedule end date: Not reported

EPA ID: COD980956940
EPA Region: 08
Area Name: ENTIRE FACILITY
Actual Date: 19990218

Map ID
Direction
Distance
Elevation

MAP FINDINGS

Site

Database(s)

EDR ID Number
EPA ID Number

HIGH COUNTRY SUEDE & LEATHER DBA COLORADO LACE CLEANERS (Continued)

1000340959

Action: CA110 - RFI Workplan Received
NAICS Code(s): 81232
Drycleaning and Laundry Services (except Coin-Operated)
Original schedule date: Not reported
Schedule end date: Not reported

EPA ID: COD980956940
EPA Region: 08
Area Name: ON-SITE INDOOR AIR
Actual Date: 19990226
Action: CA160 - RFI Supplemental Information Received
NAICS Code(s): 81232
Drycleaning and Laundry Services (except Coin-Operated)
Original schedule date: Not reported
Schedule end date: Not reported

EPA ID: COD980956940
EPA Region: 08
Area Name: OFF-SITE INDOOR AIR
Actual Date: 19990226
Action: CA160 - RFI Supplemental Information Received
NAICS Code(s): 81232
Drycleaning and Laundry Services (except Coin-Operated)
Original schedule date: Not reported
Schedule end date: Not reported

EPA ID: COD980956940
EPA Region: 08
Area Name: OFF-SITE GROUNDWATER
Actual Date: 20050303
Action: CA834OM
NAICS Code(s): 81232
Drycleaning and Laundry Services (except Coin-Operated)
Original schedule date: 20050330
Schedule end date: Not reported

EPA ID: COD980956940
EPA Region: 08
Area Name: ENTIRE FACILITY
Actual Date: 20050303
Action: CA834OM
NAICS Code(s): 81232
Drycleaning and Laundry Services (except Coin-Operated)
Original schedule date: 20050330
Schedule end date: Not reported

EPA ID: COD980956940
EPA Region: 08
Area Name: ON-SITE SOILS
Actual Date: 20050303
Action: CA834OM
NAICS Code(s): 81232
Drycleaning and Laundry Services (except Coin-Operated)
Original schedule date: 20050330
Schedule end date: Not reported

EPA ID: COD980956940

Map ID
Direction
Distance
Elevation

MAP FINDINGS

Site

Database(s)

EDR ID Number
EPA ID Number

HIGH COUNTRY SUEDE & LEATHER DBA COLORADO LACE CLEANERS (Continued)

1000340959

EPA Region: 08
Area Name: ON-SITE GROUNDWATER
Actual Date: 20050303
Action: CA834OM
NAICS Code(s): 81232
Drycleaning and Laundry Services (except Coin-Operated)
Original schedule date: 20050330
Schedule end date: Not reported

EPA ID: COD980956940
EPA Region: 08
Area Name: OFF-SITE INDOOR AIR
Actual Date: 20050303
Action: CA834OM
NAICS Code(s): 81232
Drycleaning and Laundry Services (except Coin-Operated)
Original schedule date: 20050330
Schedule end date: Not reported

EPA ID: COD980956940
EPA Region: 08
Area Name: ON-SITE INDOOR AIR
Actual Date: 20050303
Action: CA834OM
NAICS Code(s): 81232
Drycleaning and Laundry Services (except Coin-Operated)
Original schedule date: 20050330
Schedule end date: Not reported

EPA ID: COD980956940
EPA Region: 08
Area Name: ON-SITE GROUNDWATER
Actual Date: 20020306
Action: CA831OM
NAICS Code(s): 81232
Drycleaning and Laundry Services (except Coin-Operated)
Original schedule date: Not reported
Schedule end date: Not reported

EPA ID: COD980956940
EPA Region: 08
Area Name: OFF-SITE GROUNDWATER
Actual Date: 20020306
Action: CA831OM
NAICS Code(s): 81232
Drycleaning and Laundry Services (except Coin-Operated)
Original schedule date: Not reported
Schedule end date: Not reported

EPA ID: COD980956940
EPA Region: 08
Area Name: ENTIRE FACILITY
Actual Date: 20000308
Action: CA155 - RFI Supplemental Information Requested By Agency
NAICS Code(s): 81232
Drycleaning and Laundry Services (except Coin-Operated)
Original schedule date: Not reported

Map ID
Direction
Distance
Elevation

MAP FINDINGS

Site

Database(s)

EDR ID Number
EPA ID Number

HIGH COUNTRY SUEDE & LEATHER DBA COLORADO LACE CLEANERS (Continued)

1000340959

Schedule end date: Not reported

EPA ID: COD980956940
EPA Region: 08
Area Name: ENTIRE FACILITY
Actual Date: 20000308
Action: CA834AS
NAICS Code(s): 81232
Drycleaning and Laundry Services (except Coin-Operated)

Original schedule date: Not reported

Schedule end date: Not reported

EPA ID: COD980956940
EPA Region: 08
Area Name: ON-SITE SOILS
Actual Date: 20000308
Action: CA834AS
NAICS Code(s): 81232
Drycleaning and Laundry Services (except Coin-Operated)

Original schedule date: Not reported

Schedule end date: Not reported

EPA ID: COD980956940
EPA Region: 08
Area Name: ON-SITE SOILS
Actual Date: 20000308
Action: CA155 - RFI Supplemental Information Requested By Agency
NAICS Code(s): 81232
Drycleaning and Laundry Services (except Coin-Operated)

Original schedule date: Not reported

Schedule end date: Not reported

EPA ID: COD980956940
EPA Region: 08
Area Name: ON-SITE INDOOR AIR
Actual Date: 20000308
Action: CA834AS
NAICS Code(s): 81232
Drycleaning and Laundry Services (except Coin-Operated)

Original schedule date: Not reported

Schedule end date: Not reported

EPA ID: COD980956940
EPA Region: 08
Area Name: ON-SITE INDOOR AIR
Actual Date: 20000308
Action: CA155 - RFI Supplemental Information Requested By Agency
NAICS Code(s): 81232
Drycleaning and Laundry Services (except Coin-Operated)

Original schedule date: Not reported

Schedule end date: Not reported

EPA ID: COD980956940
EPA Region: 08
Area Name: ON-SITE GROUNDWATER
Actual Date: 20000308
Action: CA834AS

Map ID
Direction
Distance
Elevation

MAP FINDINGS

Site

Database(s)

EDR ID Number
EPA ID Number

HIGH COUNTRY SUEDE & LEATHER DBA COLORADO LACE CLEANERS (Continued)

1000340959

NAICS Code(s): 81232
Drycleaning and Laundry Services (except Coin-Operated)
Original schedule date: Not reported
Schedule end date: Not reported

EPA ID: COD980956940
EPA Region: 08
Area Name: ON-SITE GROUNDWATER
Actual Date: 20000308
Action: CA155 - RFI Supplemental Information Requested By Agency
NAICS Code(s): 81232
Drycleaning and Laundry Services (except Coin-Operated)
Original schedule date: Not reported
Schedule end date: Not reported

EPA ID: COD980956940
EPA Region: 08
Area Name: OFF-SITE INDOOR AIR
Actual Date: 20000308
Action: CA834AS
NAICS Code(s): 81232
Drycleaning and Laundry Services (except Coin-Operated)
Original schedule date: Not reported
Schedule end date: Not reported

EPA ID: COD980956940
EPA Region: 08
Area Name: OFF-SITE INDOOR AIR
Actual Date: 20000308
Action: CA155 - RFI Supplemental Information Requested By Agency
NAICS Code(s): 81232
Drycleaning and Laundry Services (except Coin-Operated)
Original schedule date: Not reported
Schedule end date: Not reported

EPA ID: COD980956940
EPA Region: 08
Area Name: OFF-SITE INDOOR AIR
Actual Date: 20000308
Action: CA170 - RFI Supplemental Information Deemed Satisfactory
NAICS Code(s): 81232
Drycleaning and Laundry Services (except Coin-Operated)
Original schedule date: Not reported
Schedule end date: Not reported

EPA ID: COD980956940
EPA Region: 08
Area Name: OFF-SITE GROUNDWATER
Actual Date: 20000308
Action: CA834AS
NAICS Code(s): 81232
Drycleaning and Laundry Services (except Coin-Operated)
Original schedule date: Not reported
Schedule end date: Not reported

EPA ID: COD980956940
EPA Region: 08

Map ID
Direction
Distance
Elevation

MAP FINDINGS

Site

Database(s)

EDR ID Number
EPA ID Number

HIGH COUNTRY SUEDE & LEATHER DBA COLORADO LACE CLEANERS (Continued)

1000340959

Area Name: OFF-SITE GROUNDWATER
Actual Date: 20000308
Action: CA155 - RFI Supplemental Information Requested By Agency
NAICS Code(s): 81232
Drycleaning and Laundry Services (except Coin-Operated)
Original schedule date: Not reported
Schedule end date: Not reported

EPA ID: COD980956940
EPA Region: 08
Area Name: ENTIRE FACILITY
Actual Date: 19980331
Action: CA006AC
NAICS Code(s): 81232
Drycleaning and Laundry Services (except Coin-Operated)
Original schedule date: Not reported
Schedule end date: Not reported

EPA ID: COD980956940
EPA Region: 08
Area Name: ENTIRE FACILITY
Actual Date: 19980331
Action: CA060 - Notice of Contamination
NAICS Code(s): 81232
Drycleaning and Laundry Services (except Coin-Operated)
Original schedule date: Not reported
Schedule end date: Not reported

EPA ID: COD980956940
EPA Region: 08
Area Name: OFF-SITE INDOOR AIR
Actual Date: 20020404
Action: CA500 - CMI Workplan Approved
NAICS Code(s): 81232
Drycleaning and Laundry Services (except Coin-Operated)
Original schedule date: Not reported
Schedule end date: Not reported

EPA ID: COD980956940
EPA Region: 08
Area Name: OFF-SITE GROUNDWATER
Actual Date: 20020404
Action: CA600SR - Stabilization Measures Implemented, Primary measure is source removal and/or treatment
NAICS Code(s): 81232
Drycleaning and Laundry Services (except Coin-Operated)
Original schedule date: Not reported
Schedule end date: Not reported

EPA ID: COD980956940
EPA Region: 08
Area Name: OFF-SITE GROUNDWATER
Actual Date: 20020404
Action: CA500 - CMI Workplan Approved
NAICS Code(s): 81232
Drycleaning and Laundry Services (except Coin-Operated)
Original schedule date: Not reported

Map ID
Direction
Distance
Elevation

MAP FINDINGS

Site

Database(s)

EDR ID Number
EPA ID Number

HIGH COUNTRY SUEDE & LEATHER DBA COLORADO LACE CLEANERS (Continued)

1000340959

Schedule end date: Not reported

EPA ID: COD980956940
EPA Region: 08
Area Name: ENTIRE FACILITY
Actual Date: 20020404
Action: CA600SR - Stabilization Measures Implemented, Primary measure is source removal and/or treatment
NAICS Code(s): 81232
Drycleaning and Laundry Services (except Coin-Operated)
Original schedule date: Not reported
Schedule end date: Not reported

EPA ID: COD980956940
EPA Region: 08
Area Name: ENTIRE FACILITY
Actual Date: 20020404
Action: CA500 - CMI Workplan Approved
NAICS Code(s): 81232
Drycleaning and Laundry Services (except Coin-Operated)
Original schedule date: Not reported
Schedule end date: Not reported

EPA ID: COD980956940
EPA Region: 08
Area Name: ON-SITE SOILS
Actual Date: 20020404
Action: CA600SR - Stabilization Measures Implemented, Primary measure is source removal and/or treatment
NAICS Code(s): 81232
Drycleaning and Laundry Services (except Coin-Operated)
Original schedule date: Not reported
Schedule end date: Not reported

EPA ID: COD980956940
EPA Region: 08
Area Name: ON-SITE SOILS
Actual Date: 20020404
Action: CA500 - CMI Workplan Approved
NAICS Code(s): 81232
Drycleaning and Laundry Services (except Coin-Operated)
Original schedule date: Not reported
Schedule end date: Not reported

EPA ID: COD980956940
EPA Region: 08
Area Name: ON-SITE INDOOR AIR
Actual Date: 20020404
Action: CA600SR - Stabilization Measures Implemented, Primary measure is source removal and/or treatment
NAICS Code(s): 81232
Drycleaning and Laundry Services (except Coin-Operated)
Original schedule date: Not reported
Schedule end date: Not reported

EPA ID: COD980956940
EPA Region: 08

Map ID
Direction
Distance
Elevation

MAP FINDINGS

Site

Database(s)

EDR ID Number
EPA ID Number

HIGH COUNTRY SUEDE & LEATHER DBA COLORADO LACE CLEANERS (Continued)

1000340959

Area Name: ON-SITE INDOOR AIR
Actual Date: 20020404
Action: CA500 - CMI Workplan Approved
NAICS Code(s): 81232
Drycleaning and Laundry Services (except Coin-Operated)
Original schedule date: Not reported
Schedule end date: Not reported

EPA ID: COD980956940
EPA Region: 08
Area Name: ON-SITE GROUNDWATER
Actual Date: 20020404
Action: CA600SR - Stabilization Measures Implemented, Primary measure is source removal and/or treatment
NAICS Code(s): 81232
Drycleaning and Laundry Services (except Coin-Operated)
Original schedule date: Not reported
Schedule end date: Not reported

EPA ID: COD980956940
EPA Region: 08
Area Name: ON-SITE GROUNDWATER
Actual Date: 20020404
Action: CA500 - CMI Workplan Approved
NAICS Code(s): 81232
Drycleaning and Laundry Services (except Coin-Operated)
Original schedule date: Not reported
Schedule end date: Not reported

EPA ID: COD980956940
EPA Region: 08
Area Name: OFF-SITE INDOOR AIR
Actual Date: 20020404
Action: CA600SR - Stabilization Measures Implemented, Primary measure is source removal and/or treatment
NAICS Code(s): 81232
Drycleaning and Laundry Services (except Coin-Operated)
Original schedule date: Not reported
Schedule end date: Not reported

EPA ID: COD980956940
EPA Region: 08
Area Name: ON-SITE GROUNDWATER
Actual Date: 20010409
Action: CA310 - CMS Supplemental Information Received
NAICS Code(s): 81232
Drycleaning and Laundry Services (except Coin-Operated)
Original schedule date: Not reported
Schedule end date: Not reported

EPA ID: COD980956940
EPA Region: 08
Area Name: ENTIRE FACILITY
Actual Date: 20010409
Action: CA310 - CMS Supplemental Information Received
NAICS Code(s): 81232
Drycleaning and Laundry Services (except Coin-Operated)

Map ID
Direction
Distance
Elevation

MAP FINDINGS

Site

Database(s)

EDR ID Number
EPA ID Number

HIGH COUNTRY SUEDE & LEATHER DBA COLORADO LACE CLEANERS (Continued)

1000340959

Original schedule date: Not reported
Schedule end date: Not reported

EPA ID: COD980956940
EPA Region: 08
Area Name: OFF-SITE INDOOR AIR
Actual Date: 20010409
Action: CA310 - CMS Supplemental Information Received
NAICS Code(s): 81232
Drycleaning and Laundry Services (except Coin-Operated)

Original schedule date: Not reported
Schedule end date: Not reported

EPA ID: COD980956940
EPA Region: 08
Area Name: ON-SITE SOILS
Actual Date: 20010409
Action: CA310 - CMS Supplemental Information Received
NAICS Code(s): 81232
Drycleaning and Laundry Services (except Coin-Operated)

Original schedule date: Not reported
Schedule end date: Not reported

EPA ID: COD980956940
EPA Region: 08
Area Name: ON-SITE INDOOR AIR
Actual Date: 20010409
Action: CA310 - CMS Supplemental Information Received
NAICS Code(s): 81232
Drycleaning and Laundry Services (except Coin-Operated)

Original schedule date: Not reported
Schedule end date: Not reported

EPA ID: COD980956940
EPA Region: 08
Area Name: OFF-SITE GROUNDWATER
Actual Date: 20010409
Action: CA310 - CMS Supplemental Information Received
NAICS Code(s): 81232
Drycleaning and Laundry Services (except Coin-Operated)

Original schedule date: Not reported
Schedule end date: Not reported

EPA ID: COD980956940
EPA Region: 08
Area Name: ON-SITE GROUNDWATER
Actual Date: 20020412
Action: CA834AS
NAICS Code(s): 81232
Drycleaning and Laundry Services (except Coin-Operated)

Original schedule date: Not reported
Schedule end date: Not reported

EPA ID: COD980956940
EPA Region: 08
Area Name: OFF-SITE GROUNDWATER
Actual Date: 20020412

Map ID
Direction
Distance
Elevation

MAP FINDINGS

Site

Database(s)

EDR ID Number
EPA ID Number

HIGH COUNTRY SUEDE & LEATHER DBA COLORADO LACE CLEANERS (Continued)

1000340959

Action: CA834AS
NAICS Code(s): 81232
Drycleaning and Laundry Services (except Coin-Operated)
Original schedule date: Not reported
Schedule end date: Not reported

EPA ID: COD980956940
EPA Region: 08
Area Name: OFF-SITE INDOOR AIR
Actual Date: 20000413
Action: CA831AS
NAICS Code(s): 81232
Drycleaning and Laundry Services (except Coin-Operated)
Original schedule date: Not reported
Schedule end date: Not reported

EPA ID: COD980956940
EPA Region: 08
Area Name: ON-SITE INDOOR AIR
Actual Date: 20000413
Action: CA831AS
NAICS Code(s): 81232
Drycleaning and Laundry Services (except Coin-Operated)
Original schedule date: Not reported
Schedule end date: Not reported

EPA ID: COD980956940
EPA Region: 08
Area Name: ON-SITE SOILS
Actual Date: 20020422
Action: CA811AS
NAICS Code(s): 81232
Drycleaning and Laundry Services (except Coin-Operated)
Original schedule date: Not reported
Schedule end date: Not reported

EPA ID: COD980956940
EPA Region: 08
Area Name: ENTIRE FACILITY
Actual Date: 20030429
Action: CA832OM
NAICS Code(s): 81232
Drycleaning and Laundry Services (except Coin-Operated)
Original schedule date: Not reported
Schedule end date: Not reported

EPA ID: COD980956940
EPA Region: 08
Area Name: ON-SITE GROUNDWATER
Actual Date: 20030429
Action: CA550 - Certification Of Remedy Completion Or Construction Completion
NAICS Code(s): 81232
Drycleaning and Laundry Services (except Coin-Operated)
Original schedule date: 20030330
Schedule end date: Not reported

EPA ID: COD980956940

Map ID
Direction
Distance
Elevation

MAP FINDINGS

Site

Database(s)

EDR ID Number
EPA ID Number

HIGH COUNTRY SUEDE & LEATHER DBA COLORADO LACE CLEANERS (Continued)

1000340959

EPA Region: 08
Area Name: ENTIRE FACILITY
Actual Date: 20030429
Action: CA550 - Certification Of Remedy Completion Or Construction Completion
NAICS Code(s): 81232
Drycleaning and Laundry Services (except Coin-Operated)
Original schedule date: 20030330
Schedule end date: Not reported

EPA ID: COD980956940
EPA Region: 08
Area Name: OFF-SITE GROUNDWATER
Actual Date: 20030429
Action: CA550 - Certification Of Remedy Completion Or Construction Completion
NAICS Code(s): 81232
Drycleaning and Laundry Services (except Coin-Operated)
Original schedule date: 20030330
Schedule end date: Not reported

EPA ID: COD980956940
EPA Region: 08
Area Name: ON-SITE INDOOR AIR
Actual Date: 20030429
Action: CA550 - Certification Of Remedy Completion Or Construction Completion
NAICS Code(s): 81232
Drycleaning and Laundry Services (except Coin-Operated)
Original schedule date: 20030330
Schedule end date: Not reported

EPA ID: COD980956940
EPA Region: 08
Area Name: OFF-SITE INDOOR AIR
Actual Date: 20030429
Action: CA550 - Certification Of Remedy Completion Or Construction Completion
NAICS Code(s): 81232
Drycleaning and Laundry Services (except Coin-Operated)
Original schedule date: 20030330
Schedule end date: Not reported

EPA ID: COD980956940
EPA Region: 08
Area Name: ON-SITE SOILS
Actual Date: 20030429
Action: CA550 - Certification Of Remedy Completion Or Construction Completion
NAICS Code(s): 81232
Drycleaning and Laundry Services (except Coin-Operated)
Original schedule date: 20030330
Schedule end date: Not reported

EPA ID: COD980956940
EPA Region: 08
Area Name: ON-SITE SOILS
Actual Date: 20020430
Action: CA814
NAICS Code(s): 81232
Drycleaning and Laundry Services (except Coin-Operated)
Original schedule date: Not reported

Map ID
Direction
Distance
Elevation

MAP FINDINGS

Site

Database(s)

EDR ID Number
EPA ID Number

HIGH COUNTRY SUEDE & LEATHER DBA COLORADO LACE CLEANERS (Continued)

1000340959

Schedule end date: Not reported

EPA ID: COD980956940
EPA Region: 08
Area Name: ON-SITE INDOOR AIR
Actual Date: 19990511
Action: CA150 - RFI Workplan Approved
NAICS Code(s): 81232
Drycleaning and Laundry Services (except Coin-Operated)

Original schedule date: Not reported
Schedule end date: Not reported

EPA ID: COD980956940
EPA Region: 08
Area Name: OFF-SITE INDOOR AIR
Actual Date: 19990511
Action: CA150 - RFI Workplan Approved
NAICS Code(s): 81232
Drycleaning and Laundry Services (except Coin-Operated)

Original schedule date: Not reported
Schedule end date: Not reported

EPA ID: COD980956940
EPA Region: 08
Area Name: OFF-SITE GROUNDWATER
Actual Date: 20040511
Action: CA831OM
NAICS Code(s): 81232
Drycleaning and Laundry Services (except Coin-Operated)

Original schedule date: Not reported
Schedule end date: Not reported

EPA ID: COD980956940
EPA Region: 08
Area Name: ON-SITE GROUNDWATER
Actual Date: 20040511
Action: CA831OM
NAICS Code(s): 81232
Drycleaning and Laundry Services (except Coin-Operated)

Original schedule date: Not reported
Schedule end date: Not reported

EPA ID: COD980956940
EPA Region: 08
Area Name: ON-SITE GROUNDWATER
Actual Date: 20040519
Action: CA834OM
NAICS Code(s): 81232
Drycleaning and Laundry Services (except Coin-Operated)

Original schedule date: Not reported
Schedule end date: Not reported

EPA ID: COD980956940
EPA Region: 08
Area Name: OFF-SITE GROUNDWATER
Actual Date: 20040519
Action: CA834OM

Map ID
Direction
Distance
Elevation

MAP FINDINGS

Site

Database(s)

EDR ID Number
EPA ID Number

HIGH COUNTRY SUEDE & LEATHER DBA COLORADO LACE CLEANERS (Continued)

1000340959

NAICS Code(s): 81232
Drycleaning and Laundry Services (except Coin-Operated)
Original schedule date: Not reported
Schedule end date: Not reported

EPA ID: COD980956940
EPA Region: 08
Area Name: ENTIRE FACILITY
Actual Date: 20090522
Action: CA831OM
NAICS Code(s): 81232
Drycleaning and Laundry Services (except Coin-Operated)
Original schedule date: Not reported
Schedule end date: Not reported

EPA ID: COD980956940
EPA Region: 08
Area Name: OFF-SITE GROUNDWATER
Actual Date: 20090522
Action: CA831OM
NAICS Code(s): 81232
Drycleaning and Laundry Services (except Coin-Operated)
Original schedule date: Not reported
Schedule end date: Not reported

EPA ID: COD980956940
EPA Region: 08
Area Name: ON-SITE GROUNDWATER
Actual Date: 20090522
Action: CA831OM
NAICS Code(s): 81232
Drycleaning and Laundry Services (except Coin-Operated)
Original schedule date: Not reported
Schedule end date: Not reported

EPA ID: COD980956940
EPA Region: 08
Area Name: ON-SITE SOILS
Actual Date: 20090522
Action: CA831OM
NAICS Code(s): 81232
Drycleaning and Laundry Services (except Coin-Operated)
Original schedule date: Not reported
Schedule end date: Not reported

EPA ID: COD980956940
EPA Region: 08
Area Name: ENTIRE FACILITY
Actual Date: 19980526
Action: CA075ME - CA Prioritization, Facility or area was assigned a medium corrective action priority
NAICS Code(s): 81232
Drycleaning and Laundry Services (except Coin-Operated)
Original schedule date: Not reported
Schedule end date: Not reported

EPA ID: COD980956940

Map ID
Direction
Distance
Elevation

MAP FINDINGS

Site

Database(s)

EDR ID Number
EPA ID Number

HIGH COUNTRY SUEDE & LEATHER DBA COLORADO LACE CLEANERS (Continued)

1000340959

EPA Region: 08
Area Name: ENTIRE FACILITY
Actual Date: 19980526
Action: CA070YE - RFA Determination Of Need For An RFI, RFI is Necessary
NAICS Code(s): 81232
Drycleaning and Laundry Services (except Coin-Operated)
Original schedule date: Not reported
Schedule end date: Not reported

EPA ID: COD980956940
EPA Region: 08
Area Name: OFF-SITE INDOOR AIR
Actual Date: 19990526
Action: CA150 - RFI Workplan Approved
NAICS Code(s): 81232
Drycleaning and Laundry Services (except Coin-Operated)
Original schedule date: Not reported
Schedule end date: Not reported

EPA ID: COD980956940
EPA Region: 08
Area Name: ON-SITE GROUNDWATER
Actual Date: 19990526
Action: CA150 - RFI Workplan Approved
NAICS Code(s): 81232
Drycleaning and Laundry Services (except Coin-Operated)
Original schedule date: Not reported
Schedule end date: Not reported

EPA ID: COD980956940
EPA Region: 08
Area Name: ON-SITE INDOOR AIR
Actual Date: 19990526
Action: CA150 - RFI Workplan Approved
NAICS Code(s): 81232
Drycleaning and Laundry Services (except Coin-Operated)
Original schedule date: Not reported
Schedule end date: Not reported

EPA ID: COD980956940
EPA Region: 08
Area Name: ON-SITE SOILS
Actual Date: 19990526
Action: CA150 - RFI Workplan Approved
NAICS Code(s): 81232
Drycleaning and Laundry Services (except Coin-Operated)
Original schedule date: Not reported
Schedule end date: Not reported

EPA ID: COD980956940
EPA Region: 08
Area Name: ENTIRE FACILITY
Actual Date: 19990526
Action: CA150 - RFI Workplan Approved
NAICS Code(s): 81232
Drycleaning and Laundry Services (except Coin-Operated)
Original schedule date: Not reported

Map ID
Direction
Distance
Elevation

MAP FINDINGS

Site

Database(s)

EDR ID Number
EPA ID Number

HIGH COUNTRY SUEDE & LEATHER DBA COLORADO LACE CLEANERS (Continued)

1000340959

Schedule end date: Not reported

EPA ID: COD980956940
EPA Region: 08
Area Name: OFF-SITE GROUNDWATER
Actual Date: 19990526
Action: CA150 - RFI Workplan Approved
NAICS Code(s): 81232
Drycleaning and Laundry Services (except Coin-Operated)

Original schedule date: Not reported
Schedule end date: Not reported

EPA ID: COD980956940
EPA Region: 08
Area Name: ENTIRE FACILITY
Actual Date: 20090526
Action: CA834OM
NAICS Code(s): 81232
Drycleaning and Laundry Services (except Coin-Operated)

Original schedule date: Not reported
Schedule end date: Not reported

EPA ID: COD980956940
EPA Region: 08
Area Name: ON-SITE SOILS
Actual Date: 20090526
Action: CA834OM
NAICS Code(s): 81232
Drycleaning and Laundry Services (except Coin-Operated)

Original schedule date: Not reported
Schedule end date: Not reported

EPA ID: COD980956940
EPA Region: 08
Area Name: ON-SITE GROUNDWATER
Actual Date: 20090526
Action: CA834OM
NAICS Code(s): 81232
Drycleaning and Laundry Services (except Coin-Operated)

Original schedule date: Not reported
Schedule end date: Not reported

EPA ID: COD980956940
EPA Region: 08
Area Name: OFF-SITE GROUNDWATER
Actual Date: 20090526
Action: CA834OM
NAICS Code(s): 81232
Drycleaning and Laundry Services (except Coin-Operated)

Original schedule date: Not reported
Schedule end date: Not reported

EPA ID: COD980956940
EPA Region: 08
Area Name: ON-SITE GROUNDWATER
Actual Date: 20110527
Action: CA831OM

Map ID
Direction
Distance
Elevation

MAP FINDINGS

Site

Database(s)

EDR ID Number
EPA ID Number

HIGH COUNTRY SUEDE & LEATHER DBA COLORADO LACE CLEANERS (Continued)

1000340959

NAICS Code(s): 81232
Drycleaning and Laundry Services (except Coin-Operated)
Original schedule date: Not reported
Schedule end date: Not reported

EPA ID: COD980956940
EPA Region: 08
Area Name: OFF-SITE GROUNDWATER
Actual Date: 20110527
Action: CA831OM
NAICS Code(s): 81232
Drycleaning and Laundry Services (except Coin-Operated)
Original schedule date: Not reported
Schedule end date: Not reported

EPA ID: COD980956940
EPA Region: 08
Area Name: ENTIRE FACILITY
Actual Date: 19980528
Action: CA100 - RFI Imposition
NAICS Code(s): 81232
Drycleaning and Laundry Services (except Coin-Operated)
Original schedule date: Not reported
Schedule end date: Not reported

EPA ID: COD980956940
EPA Region: 08
Area Name: ON-SITE GROUNDWATER
Actual Date: 19980528
Action: CA100 - RFI Imposition
NAICS Code(s): 81232
Drycleaning and Laundry Services (except Coin-Operated)
Original schedule date: Not reported
Schedule end date: Not reported

EPA ID: COD980956940
EPA Region: 08
Area Name: ON-SITE SOILS
Actual Date: 19980528
Action: CA100 - RFI Imposition
NAICS Code(s): 81232
Drycleaning and Laundry Services (except Coin-Operated)
Original schedule date: Not reported
Schedule end date: Not reported

EPA ID: COD980956940
EPA Region: 08
Area Name: ON-SITE INDOOR AIR
Actual Date: 19980528
Action: CA100 - RFI Imposition
NAICS Code(s): 81232
Drycleaning and Laundry Services (except Coin-Operated)
Original schedule date: Not reported
Schedule end date: Not reported

EPA ID: COD980956940
EPA Region: 08

Map ID
Direction
Distance
Elevation

MAP FINDINGS

Site

Database(s)

EDR ID Number
EPA ID Number

HIGH COUNTRY SUEDE & LEATHER DBA COLORADO LACE CLEANERS (Continued)

1000340959

Area Name: OFF-SITE INDOOR AIR
Actual Date: 19980528
Action: CA100 - RFI Imposition
NAICS Code(s): 81232
Drycleaning and Laundry Services (except Coin-Operated)
Original schedule date: Not reported
Schedule end date: Not reported

EPA ID: COD980956940
EPA Region: 08
Area Name: OFF-SITE GROUNDWATER
Actual Date: 19980528
Action: CA100 - RFI Imposition
NAICS Code(s): 81232
Drycleaning and Laundry Services (except Coin-Operated)
Original schedule date: Not reported
Schedule end date: Not reported

EPA ID: COD980956940
EPA Region: 08
Area Name: ENTIRE FACILITY
Actual Date: 20030609
Action: CA834OM
NAICS Code(s): 81232
Drycleaning and Laundry Services (except Coin-Operated)
Original schedule date: Not reported
Schedule end date: Not reported

EPA ID: COD980956940
EPA Region: 08
Area Name: ENTIRE FACILITY
Actual Date: 20020612
Action: CA834OM
NAICS Code(s): 81232
Drycleaning and Laundry Services (except Coin-Operated)
Original schedule date: Not reported
Schedule end date: Not reported

EPA ID: COD980956940
EPA Region: 08
Area Name: ON-SITE SOILS
Actual Date: 20010615
Action: CA320 - CMS Supplemental Information Deemed Satisfactory
NAICS Code(s): 81232
Drycleaning and Laundry Services (except Coin-Operated)
Original schedule date: Not reported
Schedule end date: Not reported

EPA ID: COD980956940
EPA Region: 08
Area Name: ON-SITE GROUNDWATER
Actual Date: 20010615
Action: CA400 - Date For Remedy Selection (CM Imposed)
NAICS Code(s): 81232
Drycleaning and Laundry Services (except Coin-Operated)
Original schedule date: Not reported
Schedule end date: Not reported

Map ID
Direction
Distance
Elevation

MAP FINDINGS

Site

Database(s)

EDR ID Number
EPA ID Number

HIGH COUNTRY SUEDE & LEATHER DBA COLORADO LACE CLEANERS (Continued)

1000340959

EPA ID: COD980956940
EPA Region: 08
Area Name: ON-SITE SOILS
Actual Date: 20010615
Action: CA300 - CMS Workplan Approved
NAICS Code(s): 81232
Drycleaning and Laundry Services (except Coin-Operated)
Original schedule date: Not reported
Schedule end date: Not reported

EPA ID: COD980956940
EPA Region: 08
Area Name: ON-SITE GROUNDWATER
Actual Date: 20010615
Action: CA300 - CMS Workplan Approved
NAICS Code(s): 81232
Drycleaning and Laundry Services (except Coin-Operated)
Original schedule date: Not reported
Schedule end date: Not reported

EPA ID: COD980956940
EPA Region: 08
Area Name: ON-SITE SOILS
Actual Date: 20010615
Action: CA400 - Date For Remedy Selection (CM Imposed)
NAICS Code(s): 81232
Drycleaning and Laundry Services (except Coin-Operated)
Original schedule date: Not reported
Schedule end date: Not reported

EPA ID: COD980956940
EPA Region: 08
Area Name: ON-SITE GROUNDWATER
Actual Date: 20010615
Action: CA320 - CMS Supplemental Information Deemed Satisfactory
NAICS Code(s): 81232
Drycleaning and Laundry Services (except Coin-Operated)
Original schedule date: Not reported
Schedule end date: Not reported

EPA ID: COD980956940
EPA Region: 08
Area Name: ON-SITE GROUNDWATER
Actual Date: 20120615
Action: CA831OM
NAICS Code(s): 81232
Drycleaning and Laundry Services (except Coin-Operated)
Original schedule date: Not reported
Schedule end date: Not reported

EPA ID: COD980956940
EPA Region: 08
Area Name: ENTIRE FACILITY
Actual Date: 20120615
Action: CA831OM
NAICS Code(s): 81232
Drycleaning and Laundry Services (except Coin-Operated)

Map ID
Direction
Distance
Elevation

MAP FINDINGS

Site

Database(s)

EDR ID Number
EPA ID Number

HIGH COUNTRY SUEDE & LEATHER DBA COLORADO LACE CLEANERS (Continued)

1000340959

Original schedule date: Not reported
Schedule end date: Not reported

EPA ID: COD980956940
EPA Region: 08
Area Name: ON-SITE GROUNDWATER
Actual Date: 20050620
Action: CA832OM
NAICS Code(s): 81232
Drycleaning and Laundry Services (except Coin-Operated)

Original schedule date: Not reported
Schedule end date: Not reported

EPA ID: COD980956940
EPA Region: 08
Area Name: OFF-SITE GROUNDWATER
Actual Date: 20050620
Action: CA832OM
NAICS Code(s): 81232
Drycleaning and Laundry Services (except Coin-Operated)

Original schedule date: Not reported
Schedule end date: Not reported

EPA ID: COD980956940
EPA Region: 08
Area Name: OFF-SITE GROUNDWATER
Actual Date: 20050621
Action: CA834OM
NAICS Code(s): 81232
Drycleaning and Laundry Services (except Coin-Operated)

Original schedule date: Not reported
Schedule end date: Not reported

EPA ID: COD980956940
EPA Region: 08
Area Name: ENTIRE FACILITY
Actual Date: 20050621
Action: CA834OM
NAICS Code(s): 81232
Drycleaning and Laundry Services (except Coin-Operated)

Original schedule date: Not reported
Schedule end date: Not reported

EPA ID: COD980956940
EPA Region: 08
Area Name: ON-SITE GROUNDWATER
Actual Date: 20050621
Action: CA834OM
NAICS Code(s): 81232
Drycleaning and Laundry Services (except Coin-Operated)

Original schedule date: Not reported
Schedule end date: Not reported

EPA ID: COD980956940
EPA Region: 08
Area Name: ON-SITE SOILS
Actual Date: 20020703

Map ID
Direction
Distance
Elevation

MAP FINDINGS

Site

Database(s)

EDR ID Number
EPA ID Number

HIGH COUNTRY SUEDE & LEATHER DBA COLORADO LACE CLEANERS (Continued)

1000340959

Action: CA832OM
NAICS Code(s): 81232
Drycleaning and Laundry Services (except Coin-Operated)
Original schedule date: Not reported
Schedule end date: Not reported

EPA ID: COD980956940
EPA Region: 08
Area Name: ON-SITE GROUNDWATER
Actual Date: 20020703
Action: CA832OM
NAICS Code(s): 81232
Drycleaning and Laundry Services (except Coin-Operated)
Original schedule date: Not reported
Schedule end date: Not reported

EPA ID: COD980956940
EPA Region: 08
Area Name: ON-SITE GROUNDWATER
Actual Date: 20040706
Action: CA832OM
NAICS Code(s): 81232
Drycleaning and Laundry Services (except Coin-Operated)
Original schedule date: Not reported
Schedule end date: Not reported

EPA ID: COD980956940
EPA Region: 08
Area Name: OFF-SITE GROUNDWATER
Actual Date: 20040706
Action: CA832OM
NAICS Code(s): 81232
Drycleaning and Laundry Services (except Coin-Operated)
Original schedule date: Not reported
Schedule end date: Not reported

EPA ID: COD980956940
EPA Region: 08
Area Name: ON-SITE GROUNDWATER
Actual Date: 20040707
Action: CA834OM
NAICS Code(s): 81232
Drycleaning and Laundry Services (except Coin-Operated)
Original schedule date: Not reported
Schedule end date: Not reported

EPA ID: COD980956940
EPA Region: 08
Area Name: OFF-SITE GROUNDWATER
Actual Date: 20040707
Action: CA834OM
NAICS Code(s): 81232
Drycleaning and Laundry Services (except Coin-Operated)
Original schedule date: Not reported
Schedule end date: Not reported

EPA ID: COD980956940

Map ID
Direction
Distance
Elevation

MAP FINDINGS

Site

Database(s)

EDR ID Number
EPA ID Number

HIGH COUNTRY SUEDE & LEATHER DBA COLORADO LACE CLEANERS (Continued)

1000340959

EPA Region: 08
Area Name: OFF-SITE INDOOR AIR
Actual Date: 20000711
Action: CA190 - RFI Report Received
NAICS Code(s): 81232
Drycleaning and Laundry Services (except Coin-Operated)
Original schedule date: Not reported
Schedule end date: Not reported

EPA ID: COD980956940
EPA Region: 08
Area Name: ON-SITE GROUNDWATER
Actual Date: 20000711
Action: CA190 - RFI Report Received
NAICS Code(s): 81232
Drycleaning and Laundry Services (except Coin-Operated)
Original schedule date: Not reported
Schedule end date: Not reported

EPA ID: COD980956940
EPA Region: 08
Area Name: ENTIRE FACILITY
Actual Date: 20000711
Action: CA190 - RFI Report Received
NAICS Code(s): 81232
Drycleaning and Laundry Services (except Coin-Operated)
Original schedule date: Not reported
Schedule end date: Not reported

EPA ID: COD980956940
EPA Region: 08
Area Name: ON-SITE SOILS
Actual Date: 20000711
Action: CA190 - RFI Report Received
NAICS Code(s): 81232
Drycleaning and Laundry Services (except Coin-Operated)
Original schedule date: Not reported
Schedule end date: Not reported

EPA ID: COD980956940
EPA Region: 08
Area Name: OFF-SITE GROUNDWATER
Actual Date: 20000711
Action: CA190 - RFI Report Received
NAICS Code(s): 81232
Drycleaning and Laundry Services (except Coin-Operated)
Original schedule date: Not reported
Schedule end date: Not reported

EPA ID: COD980956940
EPA Region: 08
Area Name: ON-SITE INDOOR AIR
Actual Date: 20000711
Action: CA190 - RFI Report Received
NAICS Code(s): 81232
Drycleaning and Laundry Services (except Coin-Operated)
Original schedule date: Not reported

Map ID
Direction
Distance
Elevation

MAP FINDINGS

Site

Database(s)

EDR ID Number
EPA ID Number

HIGH COUNTRY SUEDE & LEATHER DBA COLORADO LACE CLEANERS (Continued)

1000340959

Schedule end date: Not reported

EPA ID: COD980956940
EPA Region: 08
Area Name: ON-SITE GROUNDWATER
Actual Date: 20080711
Action: CA831OM
NAICS Code(s): 81232
Drycleaning and Laundry Services (except Coin-Operated)

Original schedule date: Not reported
Schedule end date: Not reported

EPA ID: COD980956940
EPA Region: 08
Area Name: ENTIRE FACILITY
Actual Date: 20080711
Action: CA831OM
NAICS Code(s): 81232
Drycleaning and Laundry Services (except Coin-Operated)

Original schedule date: Not reported
Schedule end date: Not reported

EPA ID: COD980956940
EPA Region: 08
Area Name: OFF-SITE GROUNDWATER
Actual Date: 20080711
Action: CA831OM
NAICS Code(s): 81232
Drycleaning and Laundry Services (except Coin-Operated)

Original schedule date: Not reported
Schedule end date: Not reported

EPA ID: COD980956940
EPA Region: 08
Area Name: OFF-SITE INDOOR AIR
Actual Date: 20000719
Action: CA160 - RFI Supplemental Information Received
NAICS Code(s): 81232
Drycleaning and Laundry Services (except Coin-Operated)

Original schedule date: Not reported
Schedule end date: Not reported

EPA ID: COD980956940
EPA Region: 08
Area Name: ON-SITE GROUNDWATER
Actual Date: 20020722
Action: CA834OM
NAICS Code(s): 81232
Drycleaning and Laundry Services (except Coin-Operated)

Original schedule date: Not reported
Schedule end date: Not reported

EPA ID: COD980956940
EPA Region: 08
Area Name: ON-SITE SOILS
Actual Date: 20020722
Action: CA834OM

Map ID
Direction
Distance
Elevation

MAP FINDINGS

Site

Database(s)

EDR ID Number
EPA ID Number

HIGH COUNTRY SUEDE & LEATHER DBA COLORADO LACE CLEANERS (Continued)

1000340959

NAICS Code(s): 81232
Drycleaning and Laundry Services (except Coin-Operated)
Original schedule date: Not reported
Schedule end date: Not reported

EPA ID: COD980956940
EPA Region: 08
Area Name: ENTIRE FACILITY
Actual Date: 20000725
Action: CA200 - RFI Approved
NAICS Code(s): 81232
Drycleaning and Laundry Services (except Coin-Operated)
Original schedule date: Not reported
Schedule end date: Not reported

EPA ID: COD980956940
EPA Region: 08
Area Name: ENTIRE FACILITY
Actual Date: 20000725
Action: CA250 - CMS Imposition
NAICS Code(s): 81232
Drycleaning and Laundry Services (except Coin-Operated)
Original schedule date: Not reported
Schedule end date: Not reported

EPA ID: COD980956940
EPA Region: 08
Area Name: OFF-SITE GROUNDWATER
Actual Date: 20000725
Action: CA200 - RFI Approved
NAICS Code(s): 81232
Drycleaning and Laundry Services (except Coin-Operated)
Original schedule date: Not reported
Schedule end date: Not reported

EPA ID: COD980956940
EPA Region: 08
Area Name: OFF-SITE GROUNDWATER
Actual Date: 20000725
Action: CA250 - CMS Imposition
NAICS Code(s): 81232
Drycleaning and Laundry Services (except Coin-Operated)
Original schedule date: Not reported
Schedule end date: Not reported

EPA ID: COD980956940
EPA Region: 08
Area Name: OFF-SITE INDOOR AIR
Actual Date: 20000725
Action: CA200 - RFI Approved
NAICS Code(s): 81232
Drycleaning and Laundry Services (except Coin-Operated)
Original schedule date: Not reported
Schedule end date: Not reported

EPA ID: COD980956940
EPA Region: 08

Map ID
Direction
Distance
Elevation

MAP FINDINGS

Site

Database(s)

EDR ID Number
EPA ID Number

HIGH COUNTRY SUEDE & LEATHER DBA COLORADO LACE CLEANERS (Continued)

1000340959

Area Name: OFF-SITE INDOOR AIR
Actual Date: 20000725
Action: CA250 - CMS Imposition
NAICS Code(s): 81232
Drycleaning and Laundry Services (except Coin-Operated)
Original schedule date: Not reported
Schedule end date: Not reported

EPA ID: COD980956940
EPA Region: 08
Area Name: ON-SITE GROUNDWATER
Actual Date: 20000725
Action: CA200 - RFI Approved
NAICS Code(s): 81232
Drycleaning and Laundry Services (except Coin-Operated)
Original schedule date: Not reported
Schedule end date: Not reported

EPA ID: COD980956940
EPA Region: 08
Area Name: ON-SITE GROUNDWATER
Actual Date: 20000725
Action: CA250 - CMS Imposition
NAICS Code(s): 81232
Drycleaning and Laundry Services (except Coin-Operated)
Original schedule date: Not reported
Schedule end date: Not reported

EPA ID: COD980956940
EPA Region: 08
Area Name: ON-SITE INDOOR AIR
Actual Date: 20000725
Action: CA200 - RFI Approved
NAICS Code(s): 81232
Drycleaning and Laundry Services (except Coin-Operated)
Original schedule date: Not reported
Schedule end date: Not reported

EPA ID: COD980956940
EPA Region: 08
Area Name: ON-SITE INDOOR AIR
Actual Date: 20000725
Action: CA250 - CMS Imposition
NAICS Code(s): 81232
Drycleaning and Laundry Services (except Coin-Operated)
Original schedule date: Not reported
Schedule end date: Not reported

EPA ID: COD980956940
EPA Region: 08
Area Name: ON-SITE SOILS
Actual Date: 20000725
Action: CA200 - RFI Approved
NAICS Code(s): 81232
Drycleaning and Laundry Services (except Coin-Operated)
Original schedule date: Not reported
Schedule end date: Not reported

Map ID
Direction
Distance
Elevation

MAP FINDINGS

Site

Database(s)

EDR ID Number
EPA ID Number

HIGH COUNTRY SUEDE & LEATHER DBA COLORADO LACE CLEANERS (Continued)

1000340959

EPA ID: COD980956940
EPA Region: 08
Area Name: ON-SITE SOILS
Actual Date: 20000725
Action: CA250 - CMS Imposition
NAICS Code(s): 81232
Drycleaning and Laundry Services (except Coin-Operated)
Original schedule date: Not reported
Schedule end date: Not reported

EPA ID: COD980956940
EPA Region: 08
Area Name: ENTIRE FACILITY
Actual Date: 20000802
Action: CA817
NAICS Code(s): 81232
Drycleaning and Laundry Services (except Coin-Operated)
Original schedule date: Not reported
Schedule end date: Not reported

EPA ID: COD980956940
EPA Region: 08
Area Name: ON-SITE INDOOR AIR
Actual Date: 20000802
Action: CA817
NAICS Code(s): 81232
Drycleaning and Laundry Services (except Coin-Operated)
Original schedule date: Not reported
Schedule end date: Not reported

EPA ID: COD980956940
EPA Region: 08
Area Name: ON-SITE GROUNDWATER
Actual Date: 20000802
Action: CA817
NAICS Code(s): 81232
Drycleaning and Laundry Services (except Coin-Operated)
Original schedule date: Not reported
Schedule end date: Not reported

EPA ID: COD980956940
EPA Region: 08
Area Name: ON-SITE SOILS
Actual Date: 20000802
Action: CA817
NAICS Code(s): 81232
Drycleaning and Laundry Services (except Coin-Operated)
Original schedule date: Not reported
Schedule end date: Not reported

EPA ID: COD980956940
EPA Region: 08
Area Name: OFF-SITE INDOOR AIR
Actual Date: 20000802
Action: CA817
NAICS Code(s): 81232
Drycleaning and Laundry Services (except Coin-Operated)

Map ID
Direction
Distance
Elevation

MAP FINDINGS

Site

Database(s)

EDR ID Number
EPA ID Number

HIGH COUNTRY SUEDE & LEATHER DBA COLORADO LACE CLEANERS (Continued)

1000340959

Original schedule date: Not reported
Schedule end date: Not reported

EPA ID: COD980956940
EPA Region: 08
Area Name: OFF-SITE GROUNDWATER
Actual Date: 20000802
Action: CA817
NAICS Code(s): 81232
Drycleaning and Laundry Services (except Coin-Operated)

Original schedule date: Not reported
Schedule end date: Not reported

EPA ID: COD980956940
EPA Region: 08
Area Name: ENTIRE FACILITY
Actual Date: 20100805
Action: CA370 - Petition For No Further Action Receipt Date
NAICS Code(s): 81232
Drycleaning and Laundry Services (except Coin-Operated)

Original schedule date: Not reported
Schedule end date: Not reported

EPA ID: COD980956940
EPA Region: 08
Area Name: ON-SITE GROUNDWATER
Actual Date: 20100805
Action: CA370 - Petition For No Further Action Receipt Date
NAICS Code(s): 81232
Drycleaning and Laundry Services (except Coin-Operated)

Original schedule date: Not reported
Schedule end date: Not reported

EPA ID: COD980956940
EPA Region: 08
Area Name: OFF-SITE GROUNDWATER
Actual Date: 20100805
Action: CA370 - Petition For No Further Action Receipt Date
NAICS Code(s): 81232
Drycleaning and Laundry Services (except Coin-Operated)

Original schedule date: Not reported
Schedule end date: Not reported

EPA ID: COD980956940
EPA Region: 08
Area Name: OFF-SITE GROUNDWATER
Actual Date: 20100805
Action: CA831OM
NAICS Code(s): 81232
Drycleaning and Laundry Services (except Coin-Operated)

Original schedule date: Not reported
Schedule end date: Not reported

EPA ID: COD980956940
EPA Region: 08
Area Name: ON-SITE GROUNDWATER
Actual Date: 20100805

Map ID
Direction
Distance
Elevation

MAP FINDINGS

Site

Database(s)

EDR ID Number
EPA ID Number

HIGH COUNTRY SUEDE & LEATHER DBA COLORADO LACE CLEANERS (Continued)

1000340959

Action: CA831OM
NAICS Code(s): 81232
Drycleaning and Laundry Services (except Coin-Operated)
Original schedule date: Not reported
Schedule end date: Not reported

EPA ID: COD980956940
EPA Region: 08
Area Name: ENTIRE FACILITY
Actual Date: 20100805
Action: CA831OM
NAICS Code(s): 81232
Drycleaning and Laundry Services (except Coin-Operated)
Original schedule date: Not reported
Schedule end date: Not reported

EPA ID: COD980956940
EPA Region: 08
Area Name: OFF-SITE GROUNDWATER
Actual Date: 20000810
Action: CA834
NAICS Code(s): 81232
Drycleaning and Laundry Services (except Coin-Operated)
Original schedule date: Not reported
Schedule end date: Not reported

EPA ID: COD980956940
EPA Region: 08
Area Name: ON-SITE INDOOR AIR
Actual Date: 20000810
Action: CA834
NAICS Code(s): 81232
Drycleaning and Laundry Services (except Coin-Operated)
Original schedule date: Not reported
Schedule end date: Not reported

EPA ID: COD980956940
EPA Region: 08
Area Name: ON-SITE GROUNDWATER
Actual Date: 20000810
Action: CA834
NAICS Code(s): 81232
Drycleaning and Laundry Services (except Coin-Operated)
Original schedule date: Not reported
Schedule end date: Not reported

EPA ID: COD980956940
EPA Region: 08
Area Name: ENTIRE FACILITY
Actual Date: 20000810
Action: CA834
NAICS Code(s): 81232
Drycleaning and Laundry Services (except Coin-Operated)
Original schedule date: Not reported
Schedule end date: Not reported

EPA ID: COD980956940

Map ID
Direction
Distance
Elevation

MAP FINDINGS

Site

Database(s)

EDR ID Number
EPA ID Number

HIGH COUNTRY SUEDE & LEATHER DBA COLORADO LACE CLEANERS (Continued)

1000340959

EPA Region: 08
Area Name: ON-SITE SOILS
Actual Date: 20000810
Action: CA834
NAICS Code(s): 81232
Drycleaning and Laundry Services (except Coin-Operated)
Original schedule date: Not reported
Schedule end date: Not reported

EPA ID: COD980956940
EPA Region: 08
Area Name: OFF-SITE INDOOR AIR
Actual Date: 20000810
Action: CA834
NAICS Code(s): 81232
Drycleaning and Laundry Services (except Coin-Operated)
Original schedule date: Not reported
Schedule end date: Not reported

EPA ID: COD980956940
EPA Region: 08
Area Name: ENTIRE FACILITY
Actual Date: 19980817
Action: CA110 - RFI Workplan Received
NAICS Code(s): 81232
Drycleaning and Laundry Services (except Coin-Operated)
Original schedule date: Not reported
Schedule end date: Not reported

EPA ID: COD980956940
EPA Region: 08
Area Name: OFF-SITE GROUNDWATER
Actual Date: 20080821
Action: CA834OM
NAICS Code(s): 81232
Drycleaning and Laundry Services (except Coin-Operated)
Original schedule date: Not reported
Schedule end date: Not reported

EPA ID: COD980956940
EPA Region: 08
Area Name: ON-SITE GROUNDWATER
Actual Date: 20080821
Action: CA834OM
NAICS Code(s): 81232
Drycleaning and Laundry Services (except Coin-Operated)
Original schedule date: Not reported
Schedule end date: Not reported

EPA ID: COD980956940
EPA Region: 08
Area Name: ENTIRE FACILITY
Actual Date: 20080821
Action: CA834OM
NAICS Code(s): 81232
Drycleaning and Laundry Services (except Coin-Operated)
Original schedule date: Not reported

Map ID
Direction
Distance
Elevation

MAP FINDINGS

Site

Database(s)

EDR ID Number
EPA ID Number

HIGH COUNTRY SUEDE & LEATHER DBA COLORADO LACE CLEANERS (Continued)

1000340959

Schedule end date: Not reported

EPA ID: COD980956940
EPA Region: 08
Area Name: ON-SITE GROUNDWATER
Actual Date: 20060828
Action: CA831OM
NAICS Code(s): 81232
Drycleaning and Laundry Services (except Coin-Operated)

Original schedule date: Not reported
Schedule end date: Not reported

EPA ID: COD980956940
EPA Region: 08
Area Name: ENTIRE FACILITY
Actual Date: 20060828
Action: CA831OM
NAICS Code(s): 81232
Drycleaning and Laundry Services (except Coin-Operated)

Original schedule date: Not reported
Schedule end date: Not reported

EPA ID: COD980956940
EPA Region: 08
Area Name: OFF-SITE GROUNDWATER
Actual Date: 20060828
Action: CA831OM
NAICS Code(s): 81232
Drycleaning and Laundry Services (except Coin-Operated)

Original schedule date: Not reported
Schedule end date: Not reported

EPA ID: COD980956940
EPA Region: 08
Area Name: ON-SITE GROUNDWATER
Actual Date: 20020906
Action: CA834OM
NAICS Code(s): 81232
Drycleaning and Laundry Services (except Coin-Operated)

Original schedule date: Not reported
Schedule end date: Not reported

EPA ID: COD980956940
EPA Region: 08
Area Name: ON-SITE SOILS
Actual Date: 20020906
Action: CA834OM
NAICS Code(s): 81232
Drycleaning and Laundry Services (except Coin-Operated)

Original schedule date: Not reported
Schedule end date: Not reported

EPA ID: COD980956940
EPA Region: 08
Area Name: ON-SITE SOILS
Actual Date: 20020910
Action: CA500 - CMI Workplan Approved

Map ID
Direction
Distance
Elevation

MAP FINDINGS

Site

Database(s)

EDR ID Number
EPA ID Number

HIGH COUNTRY SUEDE & LEATHER DBA COLORADO LACE CLEANERS (Continued)

1000340959

NAICS Code(s): 81232
Drycleaning and Laundry Services (except Coin-Operated)
Original schedule date: Not reported
Schedule end date: Not reported

EPA ID: COD980956940
EPA Region: 08
Area Name: ON-SITE INDOOR AIR
Actual Date: 20000911
Action: CA260 - CMS Workplan Received
NAICS Code(s): 81232
Drycleaning and Laundry Services (except Coin-Operated)
Original schedule date: Not reported
Schedule end date: Not reported

EPA ID: COD980956940
EPA Region: 08
Area Name: ON-SITE SOILS
Actual Date: 20000911
Action: CA260 - CMS Workplan Received
NAICS Code(s): 81232
Drycleaning and Laundry Services (except Coin-Operated)
Original schedule date: Not reported
Schedule end date: Not reported

EPA ID: COD980956940
EPA Region: 08
Area Name: ENTIRE FACILITY
Actual Date: 20000911
Action: CA260 - CMS Workplan Received
NAICS Code(s): 81232
Drycleaning and Laundry Services (except Coin-Operated)
Original schedule date: Not reported
Schedule end date: Not reported

EPA ID: COD980956940
EPA Region: 08
Area Name: OFF-SITE GROUNDWATER
Actual Date: 20000911
Action: CA260 - CMS Workplan Received
NAICS Code(s): 81232
Drycleaning and Laundry Services (except Coin-Operated)
Original schedule date: Not reported
Schedule end date: Not reported

EPA ID: COD980956940
EPA Region: 08
Area Name: OFF-SITE INDOOR AIR
Actual Date: 20000911
Action: CA260 - CMS Workplan Received
NAICS Code(s): 81232
Drycleaning and Laundry Services (except Coin-Operated)
Original schedule date: Not reported
Schedule end date: Not reported

EPA ID: COD980956940
EPA Region: 08

Map ID
Direction
Distance
Elevation

MAP FINDINGS

Site

Database(s)

EDR ID Number
EPA ID Number

HIGH COUNTRY SUEDE & LEATHER DBA COLORADO LACE CLEANERS (Continued)

1000340959

Area Name: ON-SITE GROUNDWATER
Actual Date: 20000911
Action: CA260 - CMS Workplan Received
NAICS Code(s): 81232
Drycleaning and Laundry Services (except Coin-Operated)
Original schedule date: Not reported
Schedule end date: Not reported

EPA ID: COD980956940
EPA Region: 08
Area Name: OFF-SITE GROUNDWATER
Actual Date: 20060914
Action: CA834OM
NAICS Code(s): 81232
Drycleaning and Laundry Services (except Coin-Operated)
Original schedule date: Not reported
Schedule end date: Not reported

EPA ID: COD980956940
EPA Region: 08
Area Name: ON-SITE GROUNDWATER
Actual Date: 20060914
Action: CA834OM
NAICS Code(s): 81232
Drycleaning and Laundry Services (except Coin-Operated)
Original schedule date: Not reported
Schedule end date: Not reported

EPA ID: COD980956940
EPA Region: 08
Area Name: OFF-SITE GROUNDWATER
Actual Date: 20020920
Action: CA834OM
NAICS Code(s): 81232
Drycleaning and Laundry Services (except Coin-Operated)
Original schedule date: Not reported
Schedule end date: Not reported

EPA ID: COD980956940
EPA Region: 08
Area Name: ON-SITE GROUNDWATER
Actual Date: 20020920
Action: CA834OM
NAICS Code(s): 81232
Drycleaning and Laundry Services (except Coin-Operated)
Original schedule date: Not reported
Schedule end date: Not reported

EPA ID: COD980956940
EPA Region: 08
Area Name: ENTIRE FACILITY
Actual Date: 20100921
Action: CA834OM
NAICS Code(s): 81232
Drycleaning and Laundry Services (except Coin-Operated)
Original schedule date: Not reported
Schedule end date: Not reported

Map ID
Direction
Distance
Elevation

MAP FINDINGS

Site

Database(s)

EDR ID Number
EPA ID Number

HIGH COUNTRY SUEDE & LEATHER DBA COLORADO LACE CLEANERS (Continued)

1000340959

EPA ID: COD980956940
EPA Region: 08
Area Name: OFF-SITE GROUNDWATER
Actual Date: 20100921
Action: CA834OM
NAICS Code(s): 81232
Drycleaning and Laundry Services (except Coin-Operated)
Original schedule date: Not reported
Schedule end date: Not reported

EPA ID: COD980956940
EPA Region: 08
Area Name: ON-SITE GROUNDWATER
Actual Date: 20100921
Action: CA834OM
NAICS Code(s): 81232
Drycleaning and Laundry Services (except Coin-Operated)
Original schedule date: Not reported
Schedule end date: Not reported

EPA ID: COD980956940
EPA Region: 08
Area Name: OFF-SITE GROUNDWATER
Actual Date: 20100921
Action: CA375 - Decision On Petition For No Further Action
NAICS Code(s): 81232
Drycleaning and Laundry Services (except Coin-Operated)
Original schedule date: Not reported
Schedule end date: Not reported

EPA ID: COD980956940
EPA Region: 08
Area Name: ENTIRE FACILITY
Actual Date: 20100921
Action: CA375 - Decision On Petition For No Further Action
NAICS Code(s): 81232
Drycleaning and Laundry Services (except Coin-Operated)
Original schedule date: Not reported
Schedule end date: Not reported

EPA ID: COD980956940
EPA Region: 08
Area Name: ON-SITE GROUNDWATER
Actual Date: 20100921
Action: CA375 - Decision On Petition For No Further Action
NAICS Code(s): 81232
Drycleaning and Laundry Services (except Coin-Operated)
Original schedule date: Not reported
Schedule end date: Not reported

EPA ID: COD980956940
EPA Region: 08
Area Name: OFF-SITE GROUNDWATER
Actual Date: 20070928
Action: CA831OM
NAICS Code(s): 81232
Drycleaning and Laundry Services (except Coin-Operated)

Map ID
Direction
Distance
Elevation

MAP FINDINGS

Site

Database(s)

EDR ID Number
EPA ID Number

HIGH COUNTRY SUEDE & LEATHER DBA COLORADO LACE CLEANERS (Continued)

1000340959

Original schedule date: Not reported
Schedule end date: Not reported

EPA ID: COD980956940
EPA Region: 08
Area Name: ON-SITE GROUNDWATER
Actual Date: 20070928
Action: CA831OM
NAICS Code(s): 81232
Drycleaning and Laundry Services (except Coin-Operated)

Original schedule date: Not reported
Schedule end date: Not reported

EPA ID: COD980956940
EPA Region: 08
Area Name: ENTIRE FACILITY
Actual Date: 20070928
Action: CA831OM
NAICS Code(s): 81232
Drycleaning and Laundry Services (except Coin-Operated)

Original schedule date: Not reported
Schedule end date: Not reported

EPA ID: COD980956940
EPA Region: 08
Area Name: ON-SITE GROUNDWATER
Actual Date: 20121001
Action: CA834OM
NAICS Code(s): 81232
Drycleaning and Laundry Services (except Coin-Operated)

Original schedule date: Not reported
Schedule end date: Not reported

EPA ID: COD980956940
EPA Region: 08
Area Name: ENTIRE FACILITY
Actual Date: 20121001
Action: CA834OM
NAICS Code(s): 81232
Drycleaning and Laundry Services (except Coin-Operated)

Original schedule date: Not reported
Schedule end date: Not reported

EPA ID: COD980956940
EPA Region: 08
Area Name: OFF-SITE GROUNDWATER
Actual Date: 20111003
Action: CA834OM
NAICS Code(s): 81232
Drycleaning and Laundry Services (except Coin-Operated)

Original schedule date: Not reported
Schedule end date: Not reported

EPA ID: COD980956940
EPA Region: 08
Area Name: ON-SITE GROUNDWATER
Actual Date: 20111003

Map ID
Direction
Distance
Elevation

MAP FINDINGS

Site

Database(s)

EDR ID Number
EPA ID Number

HIGH COUNTRY SUEDE & LEATHER DBA COLORADO LACE CLEANERS (Continued)

1000340959

Action: CA834OM
NAICS Code(s): 81232
Drycleaning and Laundry Services (except Coin-Operated)
Original schedule date: Not reported
Schedule end date: Not reported

EPA ID: COD980956940
EPA Region: 08
Area Name: OFF-SITE GROUNDWATER
Actual Date: 20071008
Action: CA834OM
NAICS Code(s): 81232
Drycleaning and Laundry Services (except Coin-Operated)
Original schedule date: Not reported
Schedule end date: Not reported

EPA ID: COD980956940
EPA Region: 08
Area Name: ENTIRE FACILITY
Actual Date: 20071008
Action: CA834OM
NAICS Code(s): 81232
Drycleaning and Laundry Services (except Coin-Operated)
Original schedule date: Not reported
Schedule end date: Not reported

EPA ID: COD980956940
EPA Region: 08
Area Name: ON-SITE GROUNDWATER
Actual Date: 20071008
Action: CA834OM
NAICS Code(s): 81232
Drycleaning and Laundry Services (except Coin-Operated)
Original schedule date: Not reported
Schedule end date: Not reported

EPA ID: COD980956940
EPA Region: 08
Area Name: ON-SITE GROUNDWATER
Actual Date: 20031015
Action: CA811OM
NAICS Code(s): 81232
Drycleaning and Laundry Services (except Coin-Operated)
Original schedule date: Not reported
Schedule end date: Not reported

EPA ID: COD980956940
EPA Region: 08
Area Name: ENTIRE FACILITY
Actual Date: 19981019
Action: CA120 - RFI Workplan Modification Requested By Agency
NAICS Code(s): 81232
Drycleaning and Laundry Services (except Coin-Operated)
Original schedule date: Not reported
Schedule end date: Not reported

EPA ID: COD980956940

Map ID
Direction
Distance
Elevation

MAP FINDINGS

Site

Database(s)

EDR ID Number
EPA ID Number

HIGH COUNTRY SUEDE & LEATHER DBA COLORADO LACE CLEANERS (Continued)

1000340959

EPA Region: 08
Area Name: ON-SITE GROUNDWATER
Actual Date: 20031027
Action: CA814OM
NAICS Code(s): 81232
Drycleaning and Laundry Services (except Coin-Operated)
Original schedule date: Not reported
Schedule end date: Not reported

EPA ID: COD980956940
EPA Region: 08
Area Name: OFF-SITE INDOOR AIR
Actual Date: 19981208
Action: CA110 - RFI Workplan Received
NAICS Code(s): 81232
Drycleaning and Laundry Services (except Coin-Operated)
Original schedule date: Not reported
Schedule end date: Not reported

EPA ID: COD980956940
EPA Region: 08
Area Name: ON-SITE SOILS
Actual Date: 20001215
Action: CA270 - CMS Workplan Modification Requested By Agency
NAICS Code(s): 81232
Drycleaning and Laundry Services (except Coin-Operated)
Original schedule date: Not reported
Schedule end date: Not reported

EPA ID: COD980956940
EPA Region: 08
Area Name: ON-SITE GROUNDWATER
Actual Date: 20001215
Action: CA270 - CMS Workplan Modification Requested By Agency
NAICS Code(s): 81232
Drycleaning and Laundry Services (except Coin-Operated)
Original schedule date: Not reported
Schedule end date: Not reported

EPA ID: COD980956940
EPA Region: 08
Area Name: ON-SITE INDOOR AIR
Actual Date: 20001215
Action: CA270 - CMS Workplan Modification Requested By Agency
NAICS Code(s): 81232
Drycleaning and Laundry Services (except Coin-Operated)
Original schedule date: Not reported
Schedule end date: Not reported

EPA ID: COD980956940
EPA Region: 08
Area Name: OFF-SITE INDOOR AIR
Actual Date: 19991216
Action: CA160 - RFI Supplemental Information Received
NAICS Code(s): 81232
Drycleaning and Laundry Services (except Coin-Operated)
Original schedule date: Not reported

Map ID
Direction
Distance
Elevation

MAP FINDINGS

Site

Database(s)

EDR ID Number
EPA ID Number

HIGH COUNTRY SUEDE & LEATHER DBA COLORADO LACE CLEANERS (Continued)

1000340959

Schedule end date: Not reported

EPA ID: COD980956940
EPA Region: 08
Area Name: ENTIRE FACILITY
Actual Date: Not reported
Action: CA834OM
NAICS Code(s): 81232
Drycleaning and Laundry Services (except Coin-Operated)

Original schedule date: 20050930
Schedule end date: Not reported

RCRA NonGen / NLR:

Date form received by agency: 01/05/2009
Facility name: HIGH COUNTRY SUEDE & LEATHER DBA COLORADO LACE CLEANERS
Facility address: 4940 S YOSEMITE ST
ENGLEWOOD, CO 801111397

EPA ID: COD980956940
Mailing address: S YOSEMITE ST
ENGLEWOOD, CO 801111397

Contact: CATHY FONK
Contact address: E 7TH AVE
DENVER, CO 80203

Contact country: US
Contact telephone: (303) 837-1338
Contact email: Not reported
EPA Region: 08
Land type: Private
Classification: Non-Generator
Description: Handler: Non-Generators do not presently generate hazardous waste

Owner/Operator Summary:

Owner/operator name: COLORADO LACE
Owner/operator address: S YOSEMITE ST
ENGLEWOOD, CO 80111

Owner/operator country: Not reported
Owner/operator telephone: Not reported
Legal status: Private
Owner/Operator Type: Operator
Owner/Op start date: 10/01/1979
Owner/Op end date: Not reported

Owner/operator name: STARR REALTY MANAGEMENT CORP
Owner/operator address: 303 EAST 17TH AVENUE STE 1110
DENVER, CO 80203

Owner/operator country: Not reported
Owner/operator telephone: (303) 832-7500
Legal status: Private
Owner/Operator Type: Owner
Owner/Op start date: 02/02/1800
Owner/Op end date: Not reported

Owner/operator name: HIGH COUNTRY SUEDE & LEATHER CLEANERS
Owner/operator address: DATA NOT REQUESTED
DATA NOT REQUESTED, CO 99999

Owner/operator country: Not reported

Map ID
Direction
Distance
Elevation

MAP FINDINGS

Site

Database(s)

EDR ID Number
EPA ID Number

HIGH COUNTRY SUEDE & LEATHER DBA COLORADO LACE CLEANERS (Continued)

1000340959

Owner/operator telephone: (999) 999-9999
Legal status: Private
Owner/Operator Type: Owner
Owner/Op start date: 02/02/1800
Owner/Op end date: Not reported

Handler Activities Summary:

U.S. importer of hazardous waste: No
Mixed waste (haz. and radioactive): No
Recycler of hazardous waste: No
Transporter of hazardous waste: No
Treater, storer or disposer of HW: No
Underground injection activity: No
On-site burner exemption: No
Furnace exemption: No
Used oil fuel burner: No
Used oil processor: No
User oil refiner: No
Used oil fuel marketer to burner: No
Used oil Specification marketer: No
Used oil transfer facility: No
Used oil transporter: No

Historical Generators:

Date form received by agency: 09/29/2008
Facility name: HIGH COUNTRY SUEDE & LEATHER DBA COLORADO LACE CLEANERS
Classification: Not a generator, verified

Date form received by agency: 07/03/2003
Facility name: HIGH COUNTRY SUEDE & LEATHER DBA COLORADO LACE CLEANERS
Site name: COLORADO LACE
Classification: Small Quantity Generator

Date form received by agency: 06/12/2003
Facility name: HIGH COUNTRY SUEDE & LEATHER DBA COLORADO LACE CLEANERS
Site name: COLORADO LACE
Classification: Small Quantity Generator

Date form received by agency: 03/30/2000
Facility name: HIGH COUNTRY SUEDE & LEATHER DBA COLORADO LACE CLEANERS
Site name: COLORADO LACE
Classification: Large Quantity Generator

Date form received by agency: 03/12/1990
Facility name: HIGH COUNTRY SUEDE & LEATHER DBA COLORADO LACE CLEANERS
Site name: COLORADO LACE CLEANERS
Classification: Small Quantity Generator

Corrective Action Summary:

Event date: 03/31/1998
Event: CA006AC

Event date: 03/31/1998
Event: Notice of Contamination

Event date: 05/26/1998

Map ID
Direction
Distance
Elevation

MAP FINDINGS

Site

Database(s)

EDR ID Number
EPA ID Number

HIGH COUNTRY SUEDE & LEATHER DBA COLORADO LACE CLEANERS (Continued)

1000340959

Event: RFA Determination Of Need For An RFI, RFI is Necessary;

Event date: 05/26/1998
Event: CA Prioritization, Facility or area was assigned a medium corrective action priority.

Event date: 05/28/1998
Event: RFI Imposition

Event date: 08/17/1998
Event: RFI Workplan Received

Event date: 10/19/1998
Event: RFI Workplan Modification Requested By Agency

Event date: 12/08/1998
Event: RFI Workplan Received

Event date: 02/01/1999
Event: RFI Workplan Modification Requested By Agency

Event date: 02/18/1999
Event: RFI Workplan Received

Event date: 02/26/1999
Event: RFI Supplemental Information Received

Event date: 02/26/1999
Event: RFI Supplemental Information Received

Event date: 05/11/1999
Event: RFI Workplan Approved

Event date: 05/11/1999
Event: RFI Workplan Approved

Event date: 05/26/1999
Event: RFI Workplan Approved

Event date: 12/16/1999
Event: RFI Supplemental Information Received

Event date: 02/07/2000
Event: RFI Supplemental Information Received

Event date: 02/09/2000
Event: RFI Supplemental Information Received

Event date: 03/08/2000
Event: CA834AS

Event date: 03/08/2000
Event: RFI Supplemental Information Requested By Agency

Event date: 03/08/2000
Event: RFI Supplemental Information Requested By Agency

Map ID
Direction
Distance
Elevation

MAP FINDINGS

Site

Database(s)

EDR ID Number
EPA ID Number

HIGH COUNTRY SUEDE & LEATHER DBA COLORADO LACE CLEANERS (Continued)

1000340959

Event date:	03/08/2000
Event:	RFI Supplemental Information Deemed Satisfactory
Event date:	04/13/2000
Event:	CA831AS
Event date:	07/11/2000
Event:	RFI Report Received
Event date:	07/11/2000
Event:	RFI Report Received
Event date:	07/19/2000
Event:	RFI Supplemental Information Received
Event date:	07/25/2000
Event:	RFI Approved
Event date:	07/25/2000
Event:	CMS Imposition
Event date:	08/02/2000
Event:	CA817
Event date:	08/10/2000
Event:	CA834
Event date:	09/11/2000
Event:	CMS Workplan Received
Event date:	12/15/2000
Event:	CMS Workplan Modification Requested By Agency
Event date:	04/09/2001
Event:	CMS Supplemental Information Received
Event date:	06/15/2001
Event:	CMS Workplan Approved
Event date:	06/15/2001
Event:	Date For Remedy Selection (CM Imposed)
Event date:	06/15/2001
Event:	CMS Supplemental Information Deemed Satisfactory
Event date:	01/25/2002
Event:	CA834OM
Event date:	02/14/2002
Event:	CA832
Event date:	02/15/2002
Event:	CA834
Event date:	03/06/2002
Event:	CA831OM

Map ID
Direction
Distance
Elevation

MAP FINDINGS

Site

Database(s)

EDR ID Number
EPA ID Number

HIGH COUNTRY SUEDE & LEATHER DBA COLORADO LACE CLEANERS (Continued)

1000340959

Event date:	04/04/2002
Event:	CMI Workplan Approved
Event date:	04/04/2002
Event:	Stabilization Measures Implemented, Primary measure is source removal and/or treatment (e.g., soil or waste excavation, in-situ soil treatment, off-site treatment).
Event date:	04/12/2002
Event:	CA834AS
Event date:	04/22/2002
Event:	CA811AS
Event date:	04/30/2002
Event:	CA814
Event date:	06/12/2002
Event:	CA834OM
Event date:	07/03/2002
Event:	CA832OM
Event date:	07/22/2002
Event:	CA834OM
Event date:	09/06/2002
Event:	CA834OM
Event date:	09/10/2002
Event:	CMI Workplan Approved
Event date:	09/20/2002
Event:	CA834OM
Event date:	01/10/2003
Event:	CA834OM
Event date:	04/29/2003
Event:	Certification Of Remedy Completion Or Construction Completion
Event date:	04/29/2003
Event:	CA832OM
Event date:	06/09/2003
Event:	CA834OM
Event date:	10/15/2003
Event:	CA811OM
Event date:	10/27/2003
Event:	CA814OM
Event date:	01/21/2004
Event:	CA831OM
Event date:	01/22/2004

Map ID
Direction
Distance
Elevation

MAP FINDINGS

Site

Database(s)

EDR ID Number
EPA ID Number

HIGH COUNTRY SUEDE & LEATHER DBA COLORADO LACE CLEANERS (Continued)

1000340959

Event:	CA834OM
Event date:	05/11/2004
Event:	CA831OM
Event date:	05/19/2004
Event:	CA834OM
Event date:	07/06/2004
Event:	CA832OM
Event date:	07/07/2004
Event:	CA834OM
Event date:	01/18/2005
Event:	CA832OM
Event date:	03/03/2005
Event:	CA834OM
Event date:	06/20/2005
Event:	CA832OM
Event date:	06/21/2005
Event:	CA834OM
Event date:	08/28/2006
Event:	CA831OM
Event date:	09/14/2006
Event:	CA834OM
Event date:	09/28/2007
Event:	CA831OM
Event date:	10/08/2007
Event:	CA834OM
Event date:	07/11/2008
Event:	CA831OM
Event date:	08/21/2008
Event:	CA834OM
Event date:	05/22/2009
Event:	CA831OM
Event date:	05/26/2009
Event:	CA834OM
Event date:	08/05/2010
Event:	CA831OM
Event date:	08/05/2010
Event:	Petition For No Further Action Receipt Date
Event date:	09/21/2010

Map ID
Direction
Distance
Elevation

MAP FINDINGS

Site

Database(s)

EDR ID Number
EPA ID Number

HIGH COUNTRY SUEDE & LEATHER DBA COLORADO LACE CLEANERS (Continued)

1000340959

Event: CA834OM
Event date: 09/21/2010
Event: Decision On Petition For No Further Action
Event date: 05/27/2011
Event: CA831OM
Event date: 10/03/2011
Event: CA834OM
Event date: 06/15/2012
Event: CA831OM
Event date: 10/01/2012
Event: CA834OM
Event date: Not reported
Event: CA834OM

Facility Has Received Notices of Violations:

Regulation violated: SR - 100.10
Area of violation: Generators - General
Date violation determined: 01/22/1999
Date achieved compliance: 01/22/1999
Violation lead agency: State
Enforcement action: FINAL 3008(A) COMPLIANCE ORDER
Enforcement action date: 01/22/1999
Enf. disposition status: Not reported
Enf. disp. status date: Not reported
Enforcement lead agency: State
Proposed penalty amount: Not reported
Final penalty amount: Not reported
Paid penalty amount: Not reported

Regulation violated: SR - 100.10
Area of violation: Generators - General
Date violation determined: 01/22/1999
Date achieved compliance: 01/22/1999
Violation lead agency: State
Enforcement action: FINAL 3008(H) I.S. CA ORDER
Enforcement action date: 01/22/1999
Enf. disposition status: Not reported
Enf. disp. status date: Not reported
Enforcement lead agency: State
Proposed penalty amount: Not reported
Final penalty amount: Not reported
Paid penalty amount: Not reported

Regulation violated: SR - 100.12(a) 100.41
Area of violation: Generators - General
Date violation determined: 05/26/1998
Date achieved compliance: 01/22/1999
Violation lead agency: State
Enforcement action: V3 Conversion Compliance Advisory
Enforcement action date: 05/26/1998
Enf. disposition status: Not reported

Map ID
Direction
Distance
Elevation

MAP FINDINGS

Site

Database(s)

EDR ID Number
EPA ID Number

HIGH COUNTRY SUEDE & LEATHER DBA COLORADO LACE CLEANERS (Continued)

1000340959

Enf. disp. status date: Not reported
Enforcement lead agency: State
Proposed penalty amount: Not reported
Final penalty amount: Not reported
Paid penalty amount: Not reported

Evaluation Action Summary:

Evaluation date: 09/14/2006
Evaluation: FOCUSED COMPLIANCE INSPECTION
Area of violation: Not reported
Date achieved compliance: Not reported
Evaluation lead agency: State

Evaluation date: 06/21/2005
Evaluation: NOT A SIGNIFICANT NON-COMPLIER
Area of violation: Not reported
Date achieved compliance: Not reported
Evaluation lead agency: State

Evaluation date: 06/21/2005
Evaluation: FOCUSED COMPLIANCE INSPECTION
Area of violation: Not reported
Date achieved compliance: Not reported
Evaluation lead agency: State

Evaluation date: 03/03/2005
Evaluation: FOCUSED COMPLIANCE INSPECTION
Area of violation: Not reported
Date achieved compliance: Not reported
Evaluation lead agency: State

Evaluation date: 07/07/2004
Evaluation: FOCUSED COMPLIANCE INSPECTION
Area of violation: Not reported
Date achieved compliance: Not reported
Evaluation lead agency: State

Evaluation date: 05/19/2004
Evaluation: FOCUSED COMPLIANCE INSPECTION
Area of violation: Not reported
Date achieved compliance: Not reported
Evaluation lead agency: State

Evaluation date: 01/22/2004
Evaluation: FOCUSED COMPLIANCE INSPECTION
Area of violation: Not reported
Date achieved compliance: Not reported
Evaluation lead agency: State

Evaluation date: 10/27/2003
Evaluation: FOCUSED COMPLIANCE INSPECTION
Area of violation: Not reported
Date achieved compliance: Not reported
Evaluation lead agency: State

Evaluation date: 06/12/2003
Evaluation: FOCUSED COMPLIANCE INSPECTION

Map ID
Direction
Distance
Elevation

MAP FINDINGS

Site

Database(s)

EDR ID Number
EPA ID Number

HIGH COUNTRY SUEDE & LEATHER DBA COLORADO LACE CLEANERS (Continued)

1000340959

Area of violation: Not reported
Date achieved compliance: Not reported
Evaluation lead agency: State

Evaluation date: 06/09/2003
Evaluation: FOCUSED COMPLIANCE INSPECTION
Area of violation: Not reported
Date achieved compliance: Not reported
Evaluation lead agency: State

Evaluation date: 04/29/2003
Evaluation: FOCUSED COMPLIANCE INSPECTION
Area of violation: Not reported
Date achieved compliance: Not reported
Evaluation lead agency: State

Evaluation date: 01/10/2003
Evaluation: FOCUSED COMPLIANCE INSPECTION
Area of violation: Not reported
Date achieved compliance: Not reported
Evaluation lead agency: State

Evaluation date: 09/20/2002
Evaluation: FOCUSED COMPLIANCE INSPECTION
Area of violation: Not reported
Date achieved compliance: Not reported
Evaluation lead agency: State

Evaluation date: 09/10/2002
Evaluation: FOCUSED COMPLIANCE INSPECTION
Area of violation: Not reported
Date achieved compliance: Not reported
Evaluation lead agency: State

Evaluation date: 09/06/2002
Evaluation: FOCUSED COMPLIANCE INSPECTION
Area of violation: Not reported
Date achieved compliance: Not reported
Evaluation lead agency: State

Evaluation date: 07/22/2002
Evaluation: FOCUSED COMPLIANCE INSPECTION
Area of violation: Not reported
Date achieved compliance: Not reported
Evaluation lead agency: State

Evaluation date: 06/12/2002
Evaluation: FOCUSED COMPLIANCE INSPECTION
Area of violation: Not reported
Date achieved compliance: Not reported
Evaluation lead agency: State

Evaluation date: 04/30/2002
Evaluation: FOCUSED COMPLIANCE INSPECTION
Area of violation: Not reported
Date achieved compliance: Not reported
Evaluation lead agency: State

Map ID
Direction
Distance
Elevation

MAP FINDINGS

Site

Database(s)

EDR ID Number
EPA ID Number

HIGH COUNTRY SUEDE & LEATHER DBA COLORADO LACE CLEANERS (Continued)

1000340959

Evaluation date: 04/12/2002
Evaluation: FOCUSED COMPLIANCE INSPECTION
Area of violation: Not reported
Date achieved compliance: Not reported
Evaluation lead agency: State

Evaluation date: 04/04/2002
Evaluation: FOCUSED COMPLIANCE INSPECTION
Area of violation: Not reported
Date achieved compliance: Not reported
Evaluation lead agency: State

Evaluation date: 02/15/2002
Evaluation: FOCUSED COMPLIANCE INSPECTION
Area of violation: Not reported
Date achieved compliance: Not reported
Evaluation lead agency: State

Evaluation date: 01/25/2002
Evaluation: FOCUSED COMPLIANCE INSPECTION
Area of violation: Not reported
Date achieved compliance: Not reported
Evaluation lead agency: State

Evaluation date: 06/15/2001
Evaluation: FOCUSED COMPLIANCE INSPECTION
Area of violation: Not reported
Date achieved compliance: Not reported
Evaluation lead agency: State

Evaluation date: 12/15/2000
Evaluation: FOCUSED COMPLIANCE INSPECTION
Area of violation: Not reported
Date achieved compliance: Not reported
Evaluation lead agency: State

Evaluation date: 08/10/2000
Evaluation: FOCUSED COMPLIANCE INSPECTION
Area of violation: Not reported
Date achieved compliance: Not reported
Evaluation lead agency: State

Evaluation date: 07/25/2000
Evaluation: FOCUSED COMPLIANCE INSPECTION
Area of violation: Not reported
Date achieved compliance: Not reported
Evaluation lead agency: State

Evaluation date: 03/08/2000
Evaluation: FOCUSED COMPLIANCE INSPECTION
Area of violation: Not reported
Date achieved compliance: Not reported
Evaluation lead agency: State

Evaluation date: 05/26/1999
Evaluation: FOCUSED COMPLIANCE INSPECTION
Area of violation: Not reported

Map ID
Direction
Distance
Elevation

MAP FINDINGS

Site

Database(s)

EDR ID Number
EPA ID Number

HIGH COUNTRY SUEDE & LEATHER DBA COLORADO LACE CLEANERS (Continued)

1000340959

Date achieved compliance: Not reported
Evaluation lead agency: State

Evaluation date: 05/03/1999
Evaluation: FOCUSED COMPLIANCE INSPECTION
Area of violation: Not reported
Date achieved compliance: Not reported
Evaluation lead agency: State

Evaluation date: 01/06/1999
Evaluation: FOCUSED COMPLIANCE INSPECTION
Area of violation: Not reported
Date achieved compliance: Not reported
Evaluation lead agency: State

Evaluation date: 09/24/1998
Evaluation: FOCUSED COMPLIANCE INSPECTION
Area of violation: Generators - General
Date achieved compliance: 01/22/1999
Evaluation lead agency: State

Evaluation date: 03/31/1998
Evaluation: FOCUSED COMPLIANCE INSPECTION
Area of violation: Generators - General
Date achieved compliance: 01/22/1999
Evaluation lead agency: State

Evaluation date: 03/31/1998
Evaluation: SIGNIFICANT NON-COMPLIER
Area of violation: Generators - General
Date achieved compliance: 01/22/1999
Evaluation lead agency: State

FINDS:

Registry ID: 110000738131

Environmental Interest/Information System

AFS (Aerometric Information Retrieval System (AIRS) Facility Subsystem) replaces the former Compliance Data System (CDS), the National Emission Data System (NEDS), and the Storage and Retrieval of Aerometric Data (SAROAD). AIRS is the national repository for information concerning airborne pollution in the United States. AFS is used to track emissions and compliance data from industrial plants. AFS data are utilized by states to prepare State Implementation Plans to comply with regulatory programs and by EPA as an input for the estimation of total national emissions. AFS is undergoing a major redesign to support facility operating permits required under Title V of the Clean Air Act.

Colorado's Department of Public Health & Environment (CDPHE)'s web-based database that allows environmental program managers to edit their facility locations and allows users to view this information read-only.

RCRAInfo is a national information system that supports the Resource Conservation and Recovery Act (RCRA) program through the tracking of events and activities related to facilities that generate, transport,

Map ID
Direction
Distance
Elevation

MAP FINDINGS

Site

Database(s)

EDR ID Number
EPA ID Number

HIGH COUNTRY SUEDE & LEATHER DBA COLORADO LACE CLEANERS (Continued)

1000340959

and treat, store, or dispose of hazardous waste. RCRAInfo allows RCRA program staff to track the notification, permit, compliance, and corrective action activities required under RCRA.

Count: 3 records.

ORPHAN SUMMARY

City	EDR ID	Site Name	Site Address	Zip	Database(s)
DENVER	S109089523	THOUTT BROTHERS	56TH & LOWELL		SWF/LF
DENVER	S107555718	LOWRY AFB BLDG #1039	6TH AVE AT QUEBEC ST		LUST
ENGLEWOOD	U004008667	ANSCHUTZ CORP	USHY 285 & BLAKELAND DR	80111	UST

GOVERNMENT RECORDS SEARCHED / DATA CURRENCY TRACKING

To maintain currency of the following federal and state databases, EDR contacts the appropriate governmental agency on a monthly or quarterly basis, as required.

Number of Days to Update: Provides confirmation that EDR is reporting records that have been updated within 90 days from the date the government agency made the information available to the public.

STANDARD ENVIRONMENTAL RECORDS

Federal NPL site list

NPL: National Priority List

National Priorities List (Superfund). The NPL is a subset of CERCLIS and identifies over 1,200 sites for priority cleanup under the Superfund Program. NPL sites may encompass relatively large areas. As such, EDR provides polygon coverage for over 1,000 NPL site boundaries produced by EPA's Environmental Photographic Interpretation Center (EPIC) and regional EPA offices.

Date of Government Version: 02/01/2013	Source: EPA
Date Data Arrived at EDR: 03/01/2013	Telephone: N/A
Date Made Active in Reports: 03/13/2013	Last EDR Contact: 04/10/2013
Number of Days to Update: 12	Next Scheduled EDR Contact: 07/22/2013
	Data Release Frequency: Quarterly

NPL Site Boundaries

Sources:

EPA's Environmental Photographic Interpretation Center (EPIC)
Telephone: 202-564-7333

EPA Region 1
Telephone 617-918-1143

EPA Region 6
Telephone: 214-655-6659

EPA Region 3
Telephone 215-814-5418

EPA Region 7
Telephone: 913-551-7247

EPA Region 4
Telephone 404-562-8033

EPA Region 8
Telephone: 303-312-6774

EPA Region 5
Telephone 312-886-6686

EPA Region 9
Telephone: 415-947-4246

EPA Region 10
Telephone 206-553-8665

Proposed NPL: Proposed National Priority List Sites

A site that has been proposed for listing on the National Priorities List through the issuance of a proposed rule in the Federal Register. EPA then accepts public comments on the site, responds to the comments, and places on the NPL those sites that continue to meet the requirements for listing.

Date of Government Version: 02/01/2013	Source: EPA
Date Data Arrived at EDR: 03/01/2013	Telephone: N/A
Date Made Active in Reports: 03/13/2013	Last EDR Contact: 04/10/2013
Number of Days to Update: 12	Next Scheduled EDR Contact: 07/22/2013
	Data Release Frequency: Quarterly

NPL LIENS: Federal Superfund Liens

Federal Superfund Liens. Under the authority granted the USEPA by CERCLA of 1980, the USEPA has the authority to file liens against real property in order to recover remedial action expenditures or when the property owner received notification of potential liability. USEPA compiles a listing of filed notices of Superfund Liens.

Date of Government Version: 10/15/1991	Source: EPA
Date Data Arrived at EDR: 02/02/1994	Telephone: 202-564-4267
Date Made Active in Reports: 03/30/1994	Last EDR Contact: 08/15/2011
Number of Days to Update: 56	Next Scheduled EDR Contact: 11/28/2011
	Data Release Frequency: No Update Planned

GOVERNMENT RECORDS SEARCHED / DATA CURRENCY TRACKING

Federal Delisted NPL site list

DELISTED NPL: National Priority List Deletions

The National Oil and Hazardous Substances Pollution Contingency Plan (NCP) establishes the criteria that the EPA uses to delete sites from the NPL. In accordance with 40 CFR 300.425.(e), sites may be deleted from the NPL where no further response is appropriate.

Date of Government Version: 02/01/2013	Source: EPA
Date Data Arrived at EDR: 03/01/2013	Telephone: N/A
Date Made Active in Reports: 03/13/2013	Last EDR Contact: 04/10/2013
Number of Days to Update: 12	Next Scheduled EDR Contact: 07/22/2013
	Data Release Frequency: Quarterly

Federal CERCLIS list

CERCLIS: Comprehensive Environmental Response, Compensation, and Liability Information System

CERCLIS contains data on potentially hazardous waste sites that have been reported to the USEPA by states, municipalities, private companies and private persons, pursuant to Section 103 of the Comprehensive Environmental Response, Compensation, and Liability Act (CERCLA). CERCLIS contains sites which are either proposed to or on the National Priorities List (NPL) and sites which are in the screening and assessment phase for possible inclusion on the NPL.

Date of Government Version: 02/04/2013	Source: EPA
Date Data Arrived at EDR: 03/01/2013	Telephone: 703-412-9810
Date Made Active in Reports: 03/13/2013	Last EDR Contact: 04/05/2013
Number of Days to Update: 12	Next Scheduled EDR Contact: 06/10/2013
	Data Release Frequency: Quarterly

FEDERAL FACILITY: Federal Facility Site Information listing

A listing of National Priority List (NPL) and Base Realignment and Closure (BRAC) sites found in the Comprehensive Environmental Response, Compensation and Liability Information System (CERCLIS) Database where EPA Federal Facilities Restoration and Reuse Office is involved in cleanup activities.

Date of Government Version: 07/31/2012	Source: Environmental Protection Agency
Date Data Arrived at EDR: 10/09/2012	Telephone: 703-603-8704
Date Made Active in Reports: 12/20/2012	Last EDR Contact: 04/10/2013
Number of Days to Update: 72	Next Scheduled EDR Contact: 07/22/2013
	Data Release Frequency: Varies

Federal CERCLIS NFRAP site List

CERCLIS-NFRAP: CERCLIS No Further Remedial Action Planned

Archived sites are sites that have been removed and archived from the inventory of CERCLIS sites. Archived status indicates that, to the best of EPA's knowledge, assessment at a site has been completed and that EPA has determined no further steps will be taken to list this site on the National Priorities List (NPL), unless information indicates this decision was not appropriate or other considerations require a recommendation for listing at a later time. This decision does not necessarily mean that there is no hazard associated with a given site; it only means that, based upon available information, the location is not judged to be a potential NPL site.

Date of Government Version: 02/05/2013	Source: EPA
Date Data Arrived at EDR: 03/01/2013	Telephone: 703-412-9810
Date Made Active in Reports: 03/13/2013	Last EDR Contact: 04/05/2013
Number of Days to Update: 12	Next Scheduled EDR Contact: 03/11/2013
	Data Release Frequency: Quarterly

Federal RCRA CORRACTS facilities list

CORRACTS: Corrective Action Report

CORRACTS identifies hazardous waste handlers with RCRA corrective action activity.

GOVERNMENT RECORDS SEARCHED / DATA CURRENCY TRACKING

Date of Government Version: 02/12/2013
Date Data Arrived at EDR: 02/21/2013
Date Made Active in Reports: 02/27/2013
Number of Days to Update: 6

Source: EPA
Telephone: 800-424-9346
Last EDR Contact: 04/03/2013
Next Scheduled EDR Contact: 07/15/2013
Data Release Frequency: Quarterly

Federal RCRA non-CORRACTS TSD facilities list

RCRA-TSDF: RCRA - Treatment, Storage and Disposal

RCRAInfo is EPA's comprehensive information system, providing access to data supporting the Resource Conservation and Recovery Act (RCRA) of 1976 and the Hazardous and Solid Waste Amendments (HSWA) of 1984. The database includes selective information on sites which generate, transport, store, treat and/or dispose of hazardous waste as defined by the Resource Conservation and Recovery Act (RCRA). Transporters are individuals or entities that move hazardous waste from the generator offsite to a facility that can recycle, treat, store, or dispose of the waste. TSDFs treat, store, or dispose of the waste.

Date of Government Version: 02/12/2013
Date Data Arrived at EDR: 02/15/2013
Date Made Active in Reports: 02/27/2013
Number of Days to Update: 12

Source: Environmental Protection Agency
Telephone: 303-312-6149
Last EDR Contact: 04/03/2013
Next Scheduled EDR Contact: 07/15/2013
Data Release Frequency: Quarterly

Federal RCRA generators list

RCRA-LQG: RCRA - Large Quantity Generators

RCRAInfo is EPA's comprehensive information system, providing access to data supporting the Resource Conservation and Recovery Act (RCRA) of 1976 and the Hazardous and Solid Waste Amendments (HSWA) of 1984. The database includes selective information on sites which generate, transport, store, treat and/or dispose of hazardous waste as defined by the Resource Conservation and Recovery Act (RCRA). Large quantity generators (LQGs) generate over 1,000 kilograms (kg) of hazardous waste, or over 1 kg of acutely hazardous waste per month.

Date of Government Version: 02/12/2013
Date Data Arrived at EDR: 02/15/2013
Date Made Active in Reports: 02/27/2013
Number of Days to Update: 12

Source: Environmental Protection Agency
Telephone: 303-312-6149
Last EDR Contact: 04/03/2013
Next Scheduled EDR Contact: 07/15/2013
Data Release Frequency: Quarterly

RCRA-SQG: RCRA - Small Quantity Generators

RCRAInfo is EPA's comprehensive information system, providing access to data supporting the Resource Conservation and Recovery Act (RCRA) of 1976 and the Hazardous and Solid Waste Amendments (HSWA) of 1984. The database includes selective information on sites which generate, transport, store, treat and/or dispose of hazardous waste as defined by the Resource Conservation and Recovery Act (RCRA). Small quantity generators (SQGs) generate between 100 kg and 1,000 kg of hazardous waste per month.

Date of Government Version: 02/12/2013
Date Data Arrived at EDR: 02/15/2013
Date Made Active in Reports: 02/27/2013
Number of Days to Update: 12

Source: Environmental Protection Agency
Telephone: 303-312-6149
Last EDR Contact: 04/03/2013
Next Scheduled EDR Contact: 07/15/2013
Data Release Frequency: Quarterly

RCRA-CESQG: RCRA - Conditionally Exempt Small Quantity Generators

RCRAInfo is EPA's comprehensive information system, providing access to data supporting the Resource Conservation and Recovery Act (RCRA) of 1976 and the Hazardous and Solid Waste Amendments (HSWA) of 1984. The database includes selective information on sites which generate, transport, store, treat and/or dispose of hazardous waste as defined by the Resource Conservation and Recovery Act (RCRA). Conditionally exempt small quantity generators (CESQGs) generate less than 100 kg of hazardous waste, or less than 1 kg of acutely hazardous waste per month.

Date of Government Version: 02/12/2013
Date Data Arrived at EDR: 02/15/2013
Date Made Active in Reports: 02/27/2013
Number of Days to Update: 12

Source: Environmental Protection Agency
Telephone: 303-312-6149
Last EDR Contact: 04/03/2013
Next Scheduled EDR Contact: 07/15/2013
Data Release Frequency: Varies

GOVERNMENT RECORDS SEARCHED / DATA CURRENCY TRACKING

Federal institutional controls / engineering controls registries

US ENG CONTROLS: Engineering Controls Sites List

A listing of sites with engineering controls in place. Engineering controls include various forms of caps, building foundations, liners, and treatment methods to create pathway elimination for regulated substances to enter environmental media or effect human health.

Date of Government Version: 12/19/2012	Source: Environmental Protection Agency
Date Data Arrived at EDR: 12/26/2012	Telephone: 703-603-0695
Date Made Active in Reports: 02/27/2013	Last EDR Contact: 03/11/2013
Number of Days to Update: 63	Next Scheduled EDR Contact: 06/24/2013
	Data Release Frequency: Varies

US INST CONTROL: Sites with Institutional Controls

A listing of sites with institutional controls in place. Institutional controls include administrative measures, such as groundwater use restrictions, construction restrictions, property use restrictions, and post remediation care requirements intended to prevent exposure to contaminants remaining on site. Deed restrictions are generally required as part of the institutional controls.

Date of Government Version: 12/19/2012	Source: Environmental Protection Agency
Date Data Arrived at EDR: 12/26/2012	Telephone: 703-603-0695
Date Made Active in Reports: 02/27/2013	Last EDR Contact: 03/11/2013
Number of Days to Update: 63	Next Scheduled EDR Contact: 06/24/2013
	Data Release Frequency: Varies

LUCIS: Land Use Control Information System

LUCIS contains records of land use control information pertaining to the former Navy Base Realignment and Closure properties.

Date of Government Version: 12/09/2005	Source: Department of the Navy
Date Data Arrived at EDR: 12/11/2006	Telephone: 843-820-7326
Date Made Active in Reports: 01/11/2007	Last EDR Contact: 02/18/2013
Number of Days to Update: 31	Next Scheduled EDR Contact: 06/03/2013
	Data Release Frequency: Varies

Federal ERNS list

ERNS: Emergency Response Notification System

Emergency Response Notification System. ERNS records and stores information on reported releases of oil and hazardous substances.

Date of Government Version: 12/31/2012	Source: National Response Center, United States Coast Guard
Date Data Arrived at EDR: 01/17/2013	Telephone: 202-267-2180
Date Made Active in Reports: 02/15/2013	Last EDR Contact: 04/02/2013
Number of Days to Update: 29	Next Scheduled EDR Contact: 07/15/2013
	Data Release Frequency: Annually

State- and tribal - equivalent CERCLIS

SHWS: This state does not maintain a SHWS list. See the Federal CERCLIS list and Federal NPL list.

State Hazardous Waste Sites. State hazardous waste site records are the states' equivalent to CERCLIS. These sites may or may not already be listed on the federal CERCLIS list. Priority sites planned for cleanup using state funds (state equivalent of Superfund) are identified along with sites where cleanup will be paid for by potentially responsible parties. Available information varies by state.

Date of Government Version: N/A	Source: Department of Public Health & Environment
Date Data Arrived at EDR: N/A	Telephone: 303-692-3300
Date Made Active in Reports: N/A	Last EDR Contact: 02/18/2013
Number of Days to Update: N/A	Next Scheduled EDR Contact: 06/03/2013
	Data Release Frequency: N/A

GOVERNMENT RECORDS SEARCHED / DATA CURRENCY TRACKING

State and tribal landfill and/or solid waste disposal site lists

SWF/LF: Solid Waste Sites & Facilities

Solid Waste Facilities/Landfill Sites. SWF/LF type records typically contain an inventory of solid waste disposal facilities or landfills in a particular state. Depending on the state, these may be active or inactive facilities or open dumps that failed to meet RCRA Subtitle D Section 4004 criteria for solid waste landfills or disposal sites.

Date of Government Version: 12/31/2012	Source: Department of Public Health & Environment
Date Data Arrived at EDR: 02/18/2013	Telephone: 303-692-3300
Date Made Active in Reports: 03/08/2013	Last EDR Contact: 02/12/2013
Number of Days to Update: 18	Next Scheduled EDR Contact: 05/27/2013
	Data Release Frequency: Annually

State and tribal leaking storage tank lists

LUST: Leaking Underground Storage Tank List

Leaking Underground Storage Tank Incident Reports. LUST records contain an inventory of reported leaking underground storage tank incidents. Not all states maintain these records, and the information stored varies by state.

Date of Government Version: 12/10/2012	Source: Department of Labor and Employment, Oil Inspection Section
Date Data Arrived at EDR: 12/28/2012	Telephone: 303-318-8521
Date Made Active in Reports: 01/14/2013	Last EDR Contact: 04/15/2013
Number of Days to Update: 17	Next Scheduled EDR Contact: 06/24/2013
	Data Release Frequency: Quarterly

TRUST: LUST Trust Sites

Reimbursement application package. The 1989 Colorado General Assembly established Colorado's Petroleum Storage Tank Fund. The Fund reimburses eligible applicants for allowable costs incurred in cleaning up petroleum contamination from underground and aboveground petroleum storage tanks, as well as for third-party liability expenses. Remediation of contamination caused by railroad or aircraft fuel is not eligible for reimbursement. The Fund satisfies federal Environmental Protection Agency financial assurance requirements. Monies in the Fund come from various sources, predominantly the state environmental surcharge imposed on all petroleum products except railroad or aircraft fuel.

Date of Government Version: 01/28/2013	Source: Department of Labor and Employment, Oil Inspection Section
Date Data Arrived at EDR: 02/01/2013	Telephone: 303-318-8521
Date Made Active in Reports: 03/08/2013	Last EDR Contact: 04/19/2013
Number of Days to Update: 35	Next Scheduled EDR Contact: 07/15/2013
	Data Release Frequency: Varies

LAST: Leaking Aboveground Storage Tank Listing

A listing of leaking aboveground storage tank sites.

Date of Government Version: 12/10/2012	Source: Department of Labor & Employment
Date Data Arrived at EDR: 12/28/2012	Telephone: 303-318-8525
Date Made Active in Reports: 01/14/2013	Last EDR Contact: 04/15/2013
Number of Days to Update: 17	Next Scheduled EDR Contact: 06/24/2013
	Data Release Frequency: Varies

INDIAN LUST R9: Leaking Underground Storage Tanks on Indian Land

LUSTs on Indian land in Arizona, California, New Mexico and Nevada

Date of Government Version: 03/01/2013	Source: Environmental Protection Agency
Date Data Arrived at EDR: 03/01/2013	Telephone: 415-972-3372
Date Made Active in Reports: 04/12/2013	Last EDR Contact: 01/28/2013
Number of Days to Update: 42	Next Scheduled EDR Contact: 05/13/2013
	Data Release Frequency: Quarterly

GOVERNMENT RECORDS SEARCHED / DATA CURRENCY TRACKING

INDIAN LUST R8: Leaking Underground Storage Tanks on Indian Land

LUSTs on Indian land in Colorado, Montana, North Dakota, South Dakota, Utah and Wyoming.

Date of Government Version: 08/27/2012	Source: EPA Region 8
Date Data Arrived at EDR: 08/28/2012	Telephone: 303-312-6271
Date Made Active in Reports: 10/16/2012	Last EDR Contact: 03/21/2013
Number of Days to Update: 49	Next Scheduled EDR Contact: 05/13/2013
	Data Release Frequency: Quarterly

INDIAN LUST R7: Leaking Underground Storage Tanks on Indian Land

LUSTs on Indian land in Iowa, Kansas, and Nebraska

Date of Government Version: 12/31/2012	Source: EPA Region 7
Date Data Arrived at EDR: 02/28/2013	Telephone: 913-551-7003
Date Made Active in Reports: 04/12/2013	Last EDR Contact: 01/28/2013
Number of Days to Update: 43	Next Scheduled EDR Contact: 05/13/2013
	Data Release Frequency: Varies

INDIAN LUST R6: Leaking Underground Storage Tanks on Indian Land

LUSTs on Indian land in New Mexico and Oklahoma.

Date of Government Version: 09/12/2011	Source: EPA Region 6
Date Data Arrived at EDR: 09/13/2011	Telephone: 214-665-6597
Date Made Active in Reports: 11/11/2011	Last EDR Contact: 03/21/2013
Number of Days to Update: 59	Next Scheduled EDR Contact: 05/13/2013
	Data Release Frequency: Varies

INDIAN LUST R4: Leaking Underground Storage Tanks on Indian Land

LUSTs on Indian land in Florida, Mississippi and North Carolina.

Date of Government Version: 02/06/2013	Source: EPA Region 4
Date Data Arrived at EDR: 02/08/2013	Telephone: 404-562-8677
Date Made Active in Reports: 04/12/2013	Last EDR Contact: 01/28/2013
Number of Days to Update: 63	Next Scheduled EDR Contact: 05/13/2013
	Data Release Frequency: Semi-Annually

INDIAN LUST R1: Leaking Underground Storage Tanks on Indian Land

A listing of leaking underground storage tank locations on Indian Land.

Date of Government Version: 09/28/2012	Source: EPA Region 1
Date Data Arrived at EDR: 11/01/2012	Telephone: 617-918-1313
Date Made Active in Reports: 04/12/2013	Last EDR Contact: 02/01/2013
Number of Days to Update: 162	Next Scheduled EDR Contact: 05/13/2013
	Data Release Frequency: Varies

INDIAN LUST R10: Leaking Underground Storage Tanks on Indian Land

LUSTs on Indian land in Alaska, Idaho, Oregon and Washington.

Date of Government Version: 02/05/2013	Source: EPA Region 10
Date Data Arrived at EDR: 02/06/2013	Telephone: 206-553-2857
Date Made Active in Reports: 04/12/2013	Last EDR Contact: 10/30/2012
Number of Days to Update: 65	Next Scheduled EDR Contact: 05/13/2013
	Data Release Frequency: Quarterly

State and tribal registered storage tank lists

UST: Underground Storage Tank Database

Registered Underground Storage Tanks. UST's are regulated under Subtitle I of the Resource Conservation and Recovery Act (RCRA) and must be registered with the state department responsible for administering the UST program. Available information varies by state program.

GOVERNMENT RECORDS SEARCHED / DATA CURRENCY TRACKING

Date of Government Version: 12/10/2012
Date Data Arrived at EDR: 12/28/2012
Date Made Active in Reports: 01/14/2013
Number of Days to Update: 17

Source: Department of Labor and Employment, Oil Inspection Section
Telephone: 303-318-8521
Last EDR Contact: 04/15/2013
Next Scheduled EDR Contact: 06/24/2013
Data Release Frequency: Quarterly

AST: Aboveground Tank List

Aboveground storage tank locations.

Date of Government Version: 12/10/2012
Date Data Arrived at EDR: 12/28/2012
Date Made Active in Reports: 01/14/2013
Number of Days to Update: 17

Source: Department of Labor and Employment, Oil Inspection Section
Telephone: 303-318-8521
Last EDR Contact: 04/15/2013
Next Scheduled EDR Contact: 06/24/2013
Data Release Frequency: Semi-Annually

INDIAN UST R4: Underground Storage Tanks on Indian Land

The Indian Underground Storage Tank (UST) database provides information about underground storage tanks on Indian land in EPA Region 4 (Alabama, Florida, Georgia, Kentucky, Mississippi, North Carolina, South Carolina, Tennessee and Tribal Nations)

Date of Government Version: 02/06/2013
Date Data Arrived at EDR: 02/08/2013
Date Made Active in Reports: 04/12/2013
Number of Days to Update: 63

Source: EPA Region 4
Telephone: 404-562-9424
Last EDR Contact: 01/28/2013
Next Scheduled EDR Contact: 05/13/2013
Data Release Frequency: Semi-Annually

INDIAN UST R1: Underground Storage Tanks on Indian Land

The Indian Underground Storage Tank (UST) database provides information about underground storage tanks on Indian land in EPA Region 1 (Connecticut, Maine, Massachusetts, New Hampshire, Rhode Island, Vermont and ten Tribal Nations).

Date of Government Version: 09/28/2012
Date Data Arrived at EDR: 11/07/2012
Date Made Active in Reports: 04/12/2013
Number of Days to Update: 156

Source: EPA, Region 1
Telephone: 617-918-1313
Last EDR Contact: 02/01/2013
Next Scheduled EDR Contact: 05/13/2013
Data Release Frequency: Varies

INDIAN UST R8: Underground Storage Tanks on Indian Land

The Indian Underground Storage Tank (UST) database provides information about underground storage tanks on Indian land in EPA Region 8 (Colorado, Montana, North Dakota, South Dakota, Utah, Wyoming and 27 Tribal Nations).

Date of Government Version: 08/27/2012
Date Data Arrived at EDR: 08/28/2012
Date Made Active in Reports: 10/16/2012
Number of Days to Update: 49

Source: EPA Region 8
Telephone: 303-312-6137
Last EDR Contact: 01/28/2013
Next Scheduled EDR Contact: 05/13/2013
Data Release Frequency: Quarterly

INDIAN UST R10: Underground Storage Tanks on Indian Land

The Indian Underground Storage Tank (UST) database provides information about underground storage tanks on Indian land in EPA Region 10 (Alaska, Idaho, Oregon, Washington, and Tribal Nations).

Date of Government Version: 02/05/2013
Date Data Arrived at EDR: 02/06/2013
Date Made Active in Reports: 04/12/2013
Number of Days to Update: 65

Source: EPA Region 10
Telephone: 206-553-2857
Last EDR Contact: 01/28/2013
Next Scheduled EDR Contact: 05/13/2013
Data Release Frequency: Quarterly

INDIAN UST R9: Underground Storage Tanks on Indian Land

The Indian Underground Storage Tank (UST) database provides information about underground storage tanks on Indian land in EPA Region 9 (Arizona, California, Hawaii, Nevada, the Pacific Islands, and Tribal Nations).

GOVERNMENT RECORDS SEARCHED / DATA CURRENCY TRACKING

Date of Government Version: 02/21/2013
Date Data Arrived at EDR: 02/26/2013
Date Made Active in Reports: 04/12/2013
Number of Days to Update: 45

Source: EPA Region 9
Telephone: 415-972-3368
Last EDR Contact: 01/28/2013
Next Scheduled EDR Contact: 05/13/2013
Data Release Frequency: Quarterly

INDIAN UST R7: Underground Storage Tanks on Indian Land

The Indian Underground Storage Tank (UST) database provides information about underground storage tanks on Indian land in EPA Region 7 (Iowa, Kansas, Missouri, Nebraska, and 9 Tribal Nations).

Date of Government Version: 12/31/2012
Date Data Arrived at EDR: 02/28/2013
Date Made Active in Reports: 04/12/2013
Number of Days to Update: 43

Source: EPA Region 7
Telephone: 913-551-7003
Last EDR Contact: 01/28/2013
Next Scheduled EDR Contact: 05/13/2013
Data Release Frequency: Varies

INDIAN UST R6: Underground Storage Tanks on Indian Land

The Indian Underground Storage Tank (UST) database provides information about underground storage tanks on Indian land in EPA Region 6 (Louisiana, Arkansas, Oklahoma, New Mexico, Texas and 65 Tribes).

Date of Government Version: 05/10/2011
Date Data Arrived at EDR: 05/11/2011
Date Made Active in Reports: 06/14/2011
Number of Days to Update: 34

Source: EPA Region 6
Telephone: 214-665-7591
Last EDR Contact: 03/21/2013
Next Scheduled EDR Contact: 05/13/2013
Data Release Frequency: Semi-Annually

INDIAN UST R5: Underground Storage Tanks on Indian Land

The Indian Underground Storage Tank (UST) database provides information about underground storage tanks on Indian land in EPA Region 5 (Michigan, Minnesota and Wisconsin and Tribal Nations).

Date of Government Version: 08/02/2012
Date Data Arrived at EDR: 08/03/2012
Date Made Active in Reports: 11/05/2012
Number of Days to Update: 94

Source: EPA Region 5
Telephone: 312-886-6136
Last EDR Contact: 03/19/2013
Next Scheduled EDR Contact: 05/13/2013
Data Release Frequency: Varies

FEMA UST: Underground Storage Tank Listing

A listing of all FEMA owned underground storage tanks.

Date of Government Version: 01/01/2010
Date Data Arrived at EDR: 02/16/2010
Date Made Active in Reports: 04/12/2010
Number of Days to Update: 55

Source: FEMA
Telephone: 202-646-5797
Last EDR Contact: 04/18/2013
Next Scheduled EDR Contact: 07/29/2013
Data Release Frequency: Varies

State and tribal institutional control / engineering control registries

AUL: Environmental Real Covenants List

Senate Bill 01-145 gave authority to the Colorado Department of Public Health and Environment to approve requests to restrict the future use of a property using an enforceable agreement called an environmental covenant. When a contaminated site is not cleaned up completely, land use restrictions may be used to ensure that the selected cleanup remedy is adequately protective of human health and the environment.

Date of Government Version: 01/14/2013
Date Data Arrived at EDR: 01/14/2013
Date Made Active in Reports: 01/30/2013
Number of Days to Update: 16

Source: Department of Public Health & Environment
Telephone: 303-692-3331
Last EDR Contact: 03/18/2013
Next Scheduled EDR Contact: 05/20/2013
Data Release Frequency: Varies

State and tribal voluntary cleanup sites

GOVERNMENT RECORDS SEARCHED / DATA CURRENCY TRACKING

INDIAN VCP R7: Voluntary Cleanup Priority Listing

A listing of voluntary cleanup priority sites located on Indian Land located in Region 7.

Date of Government Version: 03/20/2008	Source: EPA, Region 7
Date Data Arrived at EDR: 04/22/2008	Telephone: 913-551-7365
Date Made Active in Reports: 05/19/2008	Last EDR Contact: 04/20/2009
Number of Days to Update: 27	Next Scheduled EDR Contact: 07/20/2009
	Data Release Frequency: Varies

INDIAN VCP R1: Voluntary Cleanup Priority Listing

A listing of voluntary cleanup priority sites located on Indian Land located in Region 1.

Date of Government Version: 09/28/2012	Source: EPA, Region 1
Date Data Arrived at EDR: 10/02/2012	Telephone: 617-918-1102
Date Made Active in Reports: 10/16/2012	Last EDR Contact: 04/05/2013
Number of Days to Update: 14	Next Scheduled EDR Contact: 07/15/2013
	Data Release Frequency: Varies

VCP: Voluntary Cleanup & Redevelopment Act Application Tracking Report

The Voluntary Cleanup and Redevelopment Act is intended to permit and encourage voluntary cleanups by providing a method to determine clean-up responsibilities in planning the reuse of property. The VCRA was intended for sites which were not covered by existing regulatory programs.

Date of Government Version: 10/19/2012	Source: Department of Public Health and Environmental
Date Data Arrived at EDR: 01/22/2013	Telephone: 303-692-3331
Date Made Active in Reports: 03/08/2013	Last EDR Contact: 04/15/2013
Number of Days to Update: 45	Next Scheduled EDR Contact: 07/29/2013
	Data Release Frequency: Semi-Annually

ADDITIONAL ENVIRONMENTAL RECORDS

Local Brownfield lists

US BROWNFIELDS: A Listing of Brownfields Sites

Brownfields are real property, the expansion, redevelopment, or reuse of which may be complicated by the presence or potential presence of a hazardous substance, pollutant, or contaminant. Cleaning up and reinvesting in these properties takes development pressures off of undeveloped, open land, and both improves and protects the environment. Assessment, Cleanup and Redevelopment Exchange System (ACRES) stores information reported by EPA Brownfields grant recipients on brownfields properties assessed or cleaned up with grant funding as well as information on Targeted Brownfields Assessments performed by EPA Regions. A listing of ACRES Brownfield sites is obtained from Cleanups in My Community. Cleanups in My Community provides information on Brownfields properties for which information is reported back to EPA, as well as areas served by Brownfields grant programs.

Date of Government Version: 12/10/2012	Source: Environmental Protection Agency
Date Data Arrived at EDR: 12/11/2012	Telephone: 202-566-2777
Date Made Active in Reports: 12/20/2012	Last EDR Contact: 03/26/2013
Number of Days to Update: 9	Next Scheduled EDR Contact: 07/08/2013
	Data Release Frequency: Semi-Annually

Local Lists of Landfill / Solid Waste Disposal Sites

DEBRIS REGION 9: Torres Martinez Reservation Illegal Dump Site Locations

A listing of illegal dump sites location on the Torres Martinez Indian Reservation located in eastern Riverside County and northern Imperial County, California.

Date of Government Version: 01/12/2009	Source: EPA, Region 9
Date Data Arrived at EDR: 05/07/2009	Telephone: 415-947-4219
Date Made Active in Reports: 09/21/2009	Last EDR Contact: 01/28/2013
Number of Days to Update: 137	Next Scheduled EDR Contact: 05/13/2013
	Data Release Frequency: No Update Planned

GOVERNMENT RECORDS SEARCHED / DATA CURRENCY TRACKING

ODI: Open Dump Inventory

An open dump is defined as a disposal facility that does not comply with one or more of the Part 257 or Part 258 Subtitle D Criteria.

Date of Government Version: 06/30/1985
Date Data Arrived at EDR: 08/09/2004
Date Made Active in Reports: 09/17/2004
Number of Days to Update: 39

Source: Environmental Protection Agency
Telephone: 800-424-9346
Last EDR Contact: 06/09/2004
Next Scheduled EDR Contact: N/A
Data Release Frequency: No Update Planned

SWRCY: Registered Recyclers Listing

A listing of registered recycler locations in the state of Colorado.

Date of Government Version: 12/12/2012
Date Data Arrived at EDR: 12/17/2012
Date Made Active in Reports: 01/14/2013
Number of Days to Update: 28

Source: Department of Public Health & Environment
Telephone: 303-692-3337
Last EDR Contact: 03/18/2013
Next Scheduled EDR Contact: 07/01/2013
Data Release Frequency: Varies

HISTORICAL LANDFILL: Historical Landfill List Abandoned/Inactive Landfills.

Date of Government Version: 01/31/1993
Date Data Arrived at EDR: 04/24/1994
Date Made Active in Reports: 05/30/1994
Number of Days to Update: 36

Source: Department of Public Health & Environment
Telephone: 303-692-3300
Last EDR Contact: 09/05/1996
Next Scheduled EDR Contact: N/A
Data Release Frequency: No Update Planned

INDIAN ODI: Report on the Status of Open Dumps on Indian Lands

Location of open dumps on Indian land.

Date of Government Version: 12/31/1998
Date Data Arrived at EDR: 12/03/2007
Date Made Active in Reports: 01/24/2008
Number of Days to Update: 52

Source: Environmental Protection Agency
Telephone: 703-308-8245
Last EDR Contact: 02/05/2013
Next Scheduled EDR Contact: 05/20/2013
Data Release Frequency: Varies

Local Lists of Hazardous waste / Contaminated Sites

US CDL: Clandestine Drug Labs

A listing of clandestine drug lab locations. The U.S. Department of Justice ("the Department") provides this web site as a public service. It contains addresses of some locations where law enforcement agencies reported they found chemicals or other items that indicated the presence of either clandestine drug laboratories or dumpsites. In most cases, the source of the entries is not the Department, and the Department has not verified the entry and does not guarantee its accuracy. Members of the public must verify the accuracy of all entries by, for example, contacting local law enforcement and local health departments.

Date of Government Version: 11/14/2012
Date Data Arrived at EDR: 12/11/2012
Date Made Active in Reports: 02/15/2013
Number of Days to Update: 66

Source: Drug Enforcement Administration
Telephone: 202-307-1000
Last EDR Contact: 03/04/2013
Next Scheduled EDR Contact: 06/17/2013
Data Release Frequency: Quarterly

CDL: Meth Lab Locations

Meth lab locations that were reported to the Department of Public Health & Environment.

Date of Government Version: 01/07/2013
Date Data Arrived at EDR: 01/08/2013
Date Made Active in Reports: 01/30/2013
Number of Days to Update: 22

Source: Department of Public Health and Environment
Telephone: 303-692-3023
Last EDR Contact: 04/08/2013
Next Scheduled EDR Contact: 07/22/2013
Data Release Frequency: Quarterly

GOVERNMENT RECORDS SEARCHED / DATA CURRENCY TRACKING

US HIST CDL: National Clandestine Laboratory Register

A listing of clandestine drug lab locations. The U.S. Department of Justice ("the Department") provides this web site as a public service. It contains addresses of some locations where law enforcement agencies reported they found chemicals or other items that indicated the presence of either clandestine drug laboratories or dumpsites. In most cases, the source of the entries is not the Department, and the Department has not verified the entry and does not guarantee its accuracy. Members of the public must verify the accuracy of all entries by, for example, contacting local law enforcement and local health departments.

Date of Government Version: 09/01/2007
Date Data Arrived at EDR: 11/19/2008
Date Made Active in Reports: 03/30/2009
Number of Days to Update: 131

Source: Drug Enforcement Administration
Telephone: 202-307-1000
Last EDR Contact: 03/23/2009
Next Scheduled EDR Contact: 06/22/2009
Data Release Frequency: No Update Planned

Local Land Records

LIENS 2: CERCLA Lien Information

A Federal CERCLA ("Superfund") lien can exist by operation of law at any site or property at which EPA has spent Superfund monies. These monies are spent to investigate and address releases and threatened releases of contamination. CERCLIS provides information as to the identity of these sites and properties.

Date of Government Version: 02/16/2012
Date Data Arrived at EDR: 03/26/2012
Date Made Active in Reports: 06/14/2012
Number of Days to Update: 80

Source: Environmental Protection Agency
Telephone: 202-564-6023
Last EDR Contact: 04/10/2013
Next Scheduled EDR Contact: 05/13/2013
Data Release Frequency: Varies

Records of Emergency Release Reports

HMIRS: Hazardous Materials Information Reporting System

Hazardous Materials Incident Report System. HMIRS contains hazardous material spill incidents reported to DOT.

Date of Government Version: 12/31/2012
Date Data Arrived at EDR: 01/03/2013
Date Made Active in Reports: 02/27/2013
Number of Days to Update: 55

Source: U.S. Department of Transportation
Telephone: 202-366-4555
Last EDR Contact: 04/02/2013
Next Scheduled EDR Contact: 07/15/2013
Data Release Frequency: Annually

CO ERNS: Spills Database

State reported spills.

Date of Government Version: 01/07/2013
Date Data Arrived at EDR: 01/08/2013
Date Made Active in Reports: 01/30/2013
Number of Days to Update: 22

Source: Department of Public Health and Environmental
Telephone: 303-692-2000
Last EDR Contact: 04/08/2013
Next Scheduled EDR Contact: 07/22/2013
Data Release Frequency: Quarterly

Other Ascertainable Records

RCRA NonGen / NLR: RCRA - Non Generators

RCRAInfo is EPA's comprehensive information system, providing access to data supporting the Resource Conservation and Recovery Act (RCRA) of 1976 and the Hazardous and Solid Waste Amendments (HSWA) of 1984. The database includes selective information on sites which generate, transport, store, treat and/or dispose of hazardous waste as defined by the Resource Conservation and Recovery Act (RCRA). Non-Generators do not presently generate hazardous waste.

Date of Government Version: 02/12/2013
Date Data Arrived at EDR: 02/15/2013
Date Made Active in Reports: 02/27/2013
Number of Days to Update: 12

Source: Environmental Protection Agency
Telephone: 303-312-6149
Last EDR Contact: 04/03/2013
Next Scheduled EDR Contact: 07/15/2013
Data Release Frequency: Varies

GOVERNMENT RECORDS SEARCHED / DATA CURRENCY TRACKING

DOT OPS: Incident and Accident Data

Department of Transportation, Office of Pipeline Safety Incident and Accident data.

Date of Government Version: 07/31/2012
Date Data Arrived at EDR: 08/07/2012
Date Made Active in Reports: 09/18/2012
Number of Days to Update: 42

Source: Department of Transportation, Office of Pipeline Safety
Telephone: 202-366-4595
Last EDR Contact: 02/05/2013
Next Scheduled EDR Contact: 05/20/2013
Data Release Frequency: Varies

DOD: Department of Defense Sites

This data set consists of federally owned or administered lands, administered by the Department of Defense, that have any area equal to or greater than 640 acres of the United States, Puerto Rico, and the U.S. Virgin Islands.

Date of Government Version: 12/31/2005
Date Data Arrived at EDR: 11/10/2006
Date Made Active in Reports: 01/11/2007
Number of Days to Update: 62

Source: USGS
Telephone: 888-275-8747
Last EDR Contact: 04/19/2013
Next Scheduled EDR Contact: 07/29/2013
Data Release Frequency: Semi-Annually

FUDS: Formerly Used Defense Sites

The listing includes locations of Formerly Used Defense Sites properties where the US Army Corps of Engineers is actively working or will take necessary cleanup actions.

Date of Government Version: 12/31/2011
Date Data Arrived at EDR: 02/26/2013
Date Made Active in Reports: 03/13/2013
Number of Days to Update: 15

Source: U.S. Army Corps of Engineers
Telephone: 202-528-4285
Last EDR Contact: 03/11/2013
Next Scheduled EDR Contact: 06/24/2013
Data Release Frequency: Varies

CONSENT: Superfund (CERCLA) Consent Decrees

Major legal settlements that establish responsibility and standards for cleanup at NPL (Superfund) sites. Released periodically by United States District Courts after settlement by parties to litigation matters.

Date of Government Version: 12/31/2011
Date Data Arrived at EDR: 01/15/2013
Date Made Active in Reports: 03/13/2013
Number of Days to Update: 57

Source: Department of Justice, Consent Decree Library
Telephone: Varies
Last EDR Contact: 04/01/2013
Next Scheduled EDR Contact: 07/15/2013
Data Release Frequency: Varies

ROD: Records Of Decision

Record of Decision. ROD documents mandate a permanent remedy at an NPL (Superfund) site containing technical and health information to aid in the cleanup.

Date of Government Version: 12/18/2012
Date Data Arrived at EDR: 03/13/2013
Date Made Active in Reports: 04/12/2013
Number of Days to Update: 30

Source: EPA
Telephone: 703-416-0223
Last EDR Contact: 03/13/2013
Next Scheduled EDR Contact: 06/24/2013
Data Release Frequency: Annually

UMTRA: Uranium Mill Tailings Sites

Uranium ore was mined by private companies for federal government use in national defense programs. When the mills shut down, large piles of the sand-like material (mill tailings) remain after uranium has been extracted from the ore. Levels of human exposure to radioactive materials from the piles are low; however, in some cases tailings were used as construction materials before the potential health hazards of the tailings were recognized.

Date of Government Version: 09/14/2010
Date Data Arrived at EDR: 10/07/2011
Date Made Active in Reports: 03/01/2012
Number of Days to Update: 146

Source: Department of Energy
Telephone: 505-845-0011
Last EDR Contact: 02/25/2013
Next Scheduled EDR Contact: 06/10/2013
Data Release Frequency: Varies

GOVERNMENT RECORDS SEARCHED / DATA CURRENCY TRACKING

US MINES: Mines Master Index File

Contains all mine identification numbers issued for mines active or opened since 1971. The data also includes violation information.

Date of Government Version: 08/18/2011
Date Data Arrived at EDR: 09/08/2011
Date Made Active in Reports: 09/29/2011
Number of Days to Update: 21

Source: Department of Labor, Mine Safety and Health Administration
Telephone: 303-231-5959
Last EDR Contact: 03/06/2013
Next Scheduled EDR Contact: 06/17/2013
Data Release Frequency: Semi-Annually

TRIS: Toxic Chemical Release Inventory System

Toxic Release Inventory System. TRIS identifies facilities which release toxic chemicals to the air, water and land in reportable quantities under SARA Title III Section 313.

Date of Government Version: 12/31/2009
Date Data Arrived at EDR: 09/01/2011
Date Made Active in Reports: 01/10/2012
Number of Days to Update: 131

Source: EPA
Telephone: 202-566-0250
Last EDR Contact: 02/26/2013
Next Scheduled EDR Contact: 06/10/2013
Data Release Frequency: Annually

TSCA: Toxic Substances Control Act

Toxic Substances Control Act. TSCA identifies manufacturers and importers of chemical substances included on the TSCA Chemical Substance Inventory list. It includes data on the production volume of these substances by plant site.

Date of Government Version: 12/31/2006
Date Data Arrived at EDR: 09/29/2010
Date Made Active in Reports: 12/02/2010
Number of Days to Update: 64

Source: EPA
Telephone: 202-260-5521
Last EDR Contact: 03/28/2013
Next Scheduled EDR Contact: 07/08/2013
Data Release Frequency: Every 4 Years

FTTS: FIFRA/ TSCA Tracking System - FIFRA (Federal Insecticide, Fungicide, & Rodenticide Act)/TSCA (Toxic Substances Control Act)

FTTS tracks administrative cases and pesticide enforcement actions and compliance activities related to FIFRA, TSCA and EPCRA (Emergency Planning and Community Right-to-Know Act). To maintain currency, EDR contacts the Agency on a quarterly basis.

Date of Government Version: 04/09/2009
Date Data Arrived at EDR: 04/16/2009
Date Made Active in Reports: 05/11/2009
Number of Days to Update: 25

Source: EPA/Office of Prevention, Pesticides and Toxic Substances
Telephone: 202-566-1667
Last EDR Contact: 02/25/2013
Next Scheduled EDR Contact: 06/10/2013
Data Release Frequency: Quarterly

FTTS INSP: FIFRA/ TSCA Tracking System - FIFRA (Federal Insecticide, Fungicide, & Rodenticide Act)/TSCA (Toxic Substances Control Act)

A listing of FIFRA/TSCA Tracking System (FTTS) inspections and enforcements.

Date of Government Version: 04/09/2009
Date Data Arrived at EDR: 04/16/2009
Date Made Active in Reports: 05/11/2009
Number of Days to Update: 25

Source: EPA
Telephone: 202-566-1667
Last EDR Contact: 02/25/2013
Next Scheduled EDR Contact: 06/10/2013
Data Release Frequency: Quarterly

HIST FTTS: FIFRA/TSCA Tracking System Administrative Case Listing

A complete administrative case listing from the FIFRA/TSCA Tracking System (FTTS) for all ten EPA regions. The information was obtained from the National Compliance Database (NCDB). NCDB supports the implementation of FIFRA (Federal Insecticide, Fungicide, and Rodenticide Act) and TSCA (Toxic Substances Control Act). Some EPA regions are now closing out records. Because of that, and the fact that some EPA regions are not providing EPA Headquarters with updated records, it was decided to create a HIST FTTS database. It included records that may not be included in the newer FTTS database updates. This database is no longer updated.

GOVERNMENT RECORDS SEARCHED / DATA CURRENCY TRACKING

Date of Government Version: 10/19/2006
Date Data Arrived at EDR: 03/01/2007
Date Made Active in Reports: 04/10/2007
Number of Days to Update: 40

Source: Environmental Protection Agency
Telephone: 202-564-2501
Last EDR Contact: 12/17/2007
Next Scheduled EDR Contact: 03/17/2008
Data Release Frequency: No Update Planned

HIST FTTS INSP: FIFRA/TSCA Tracking System Inspection & Enforcement Case Listing

A complete inspection and enforcement case listing from the FIFRA/TSCA Tracking System (FTTS) for all ten EPA regions. The information was obtained from the National Compliance Database (NCDB). NCDB supports the implementation of FIFRA (Federal Insecticide, Fungicide, and Rodenticide Act) and TSCA (Toxic Substances Control Act). Some EPA regions are now closing out records. Because of that, and the fact that some EPA regions are not providing EPA Headquarters with updated records, it was decided to create a HIST FTTS database. It included records that may not be included in the newer FTTS database updates. This database is no longer updated.

Date of Government Version: 10/19/2006
Date Data Arrived at EDR: 03/01/2007
Date Made Active in Reports: 04/10/2007
Number of Days to Update: 40

Source: Environmental Protection Agency
Telephone: 202-564-2501
Last EDR Contact: 12/17/2008
Next Scheduled EDR Contact: 03/17/2008
Data Release Frequency: No Update Planned

SSTS: Section 7 Tracking Systems

Section 7 of the Federal Insecticide, Fungicide and Rodenticide Act, as amended (92 Stat. 829) requires all registered pesticide-producing establishments to submit a report to the Environmental Protection Agency by March 1st each year. Each establishment must report the types and amounts of pesticides, active ingredients and devices being produced, and those having been produced and sold or distributed in the past year.

Date of Government Version: 12/31/2009
Date Data Arrived at EDR: 12/10/2010
Date Made Active in Reports: 02/25/2011
Number of Days to Update: 77

Source: EPA
Telephone: 202-564-4203
Last EDR Contact: 01/28/2013
Next Scheduled EDR Contact: 05/13/2013
Data Release Frequency: Annually

ICIS: Integrated Compliance Information System

The Integrated Compliance Information System (ICIS) supports the information needs of the national enforcement and compliance program as well as the unique needs of the National Pollutant Discharge Elimination System (NPDES) program.

Date of Government Version: 07/20/2011
Date Data Arrived at EDR: 11/10/2011
Date Made Active in Reports: 01/10/2012
Number of Days to Update: 61

Source: Environmental Protection Agency
Telephone: 202-564-5088
Last EDR Contact: 04/15/2013
Next Scheduled EDR Contact: 07/29/2013
Data Release Frequency: Quarterly

PADS: PCB Activity Database System

PCB Activity Database. PADS Identifies generators, transporters, commercial storers and/or brokers and disposers of PCB's who are required to notify the EPA of such activities.

Date of Government Version: 11/01/2010
Date Data Arrived at EDR: 11/10/2010
Date Made Active in Reports: 02/16/2011
Number of Days to Update: 98

Source: EPA
Telephone: 202-566-0500
Last EDR Contact: 04/19/2013
Next Scheduled EDR Contact: 07/29/2013
Data Release Frequency: Annually

MLTS: Material Licensing Tracking System

MLTS is maintained by the Nuclear Regulatory Commission and contains a list of approximately 8,100 sites which possess or use radioactive materials and which are subject to NRC licensing requirements. To maintain currency, EDR contacts the Agency on a quarterly basis.

Date of Government Version: 06/21/2011
Date Data Arrived at EDR: 07/15/2011
Date Made Active in Reports: 09/13/2011
Number of Days to Update: 60

Source: Nuclear Regulatory Commission
Telephone: 301-415-7169
Last EDR Contact: 03/11/2013
Next Scheduled EDR Contact: 06/24/2013
Data Release Frequency: Quarterly

GOVERNMENT RECORDS SEARCHED / DATA CURRENCY TRACKING

RADINFO: Radiation Information Database

The Radiation Information Database (RADINFO) contains information about facilities that are regulated by U.S. Environmental Protection Agency (EPA) regulations for radiation and radioactivity.

Date of Government Version: 01/08/2013	Source: Environmental Protection Agency
Date Data Arrived at EDR: 01/09/2013	Telephone: 202-343-9775
Date Made Active in Reports: 04/12/2013	Last EDR Contact: 04/11/2013
Number of Days to Update: 93	Next Scheduled EDR Contact: 07/22/2013
	Data Release Frequency: Quarterly

FINDS: Facility Index System/Facility Registry System

Facility Index System. FINDS contains both facility information and 'pointers' to other sources that contain more detail. EDR includes the following FINDS databases in this report: PCS (Permit Compliance System), AIRS (Aerometric Information Retrieval System), DOCKET (Enforcement Docket used to manage and track information on civil judicial enforcement cases for all environmental statutes), FURS (Federal Underground Injection Control), C-DOCKET (Criminal Docket System used to track criminal enforcement actions for all environmental statutes), FFIS (Federal Facilities Information System), STATE (State Environmental Laws and Statutes), and PADS (PCB Activity Data System).

Date of Government Version: 10/23/2011	Source: EPA
Date Data Arrived at EDR: 12/13/2011	Telephone: (303) 312-6312
Date Made Active in Reports: 03/01/2012	Last EDR Contact: 03/12/2013
Number of Days to Update: 79	Next Scheduled EDR Contact: 06/24/2013
	Data Release Frequency: Quarterly

RAATS: RCRA Administrative Action Tracking System

RCRA Administration Action Tracking System. RAATS contains records based on enforcement actions issued under RCRA pertaining to major violators and includes administrative and civil actions brought by the EPA. For administration actions after September 30, 1995, data entry in the RAATS database was discontinued. EPA will retain a copy of the database for historical records. It was necessary to terminate RAATS because a decrease in agency resources made it impossible to continue to update the information contained in the database.

Date of Government Version: 04/17/1995	Source: EPA
Date Data Arrived at EDR: 07/03/1995	Telephone: 202-564-4104
Date Made Active in Reports: 08/07/1995	Last EDR Contact: 06/02/2008
Number of Days to Update: 35	Next Scheduled EDR Contact: 09/01/2008
	Data Release Frequency: No Update Planned

RMP: Risk Management Plans

When Congress passed the Clean Air Act Amendments of 1990, it required EPA to publish regulations and guidance for chemical accident prevention at facilities using extremely hazardous substances. The Risk Management Program Rule (RMP Rule) was written to implement Section 112(r) of these amendments. The rule, which built upon existing industry codes and standards, requires companies of all sizes that use certain flammable and toxic substances to develop a Risk Management Program, which includes a(n): Hazard assessment that details the potential effects of an accidental release, an accident history of the last five years, and an evaluation of worst-case and alternative accidental releases; Prevention program that includes safety precautions and maintenance, monitoring, and employee training measures; and Emergency response program that spells out emergency health care, employee training measures and procedures for informing the public and response agencies (e.g the fire department) should an accident occur.

Date of Government Version: 05/08/2012	Source: Environmental Protection Agency
Date Data Arrived at EDR: 05/25/2012	Telephone: 202-564-8600
Date Made Active in Reports: 07/10/2012	Last EDR Contact: 01/28/2013
Number of Days to Update: 46	Next Scheduled EDR Contact: 05/13/2013
	Data Release Frequency: Varies

BRS: Biennial Reporting System

The Biennial Reporting System is a national system administered by the EPA that collects data on the generation and management of hazardous waste. BRS captures detailed data from two groups: Large Quantity Generators (LQG) and Treatment, Storage, and Disposal Facilities.

GOVERNMENT RECORDS SEARCHED / DATA CURRENCY TRACKING

Date of Government Version: 12/31/2011
Date Data Arrived at EDR: 02/26/2013
Date Made Active in Reports: 04/19/2013
Number of Days to Update: 52

Source: EPA/NTIS
Telephone: 800-424-9346
Last EDR Contact: 02/26/2013
Next Scheduled EDR Contact: 06/10/2013
Data Release Frequency: Biennially

METHANE SITE: Methane Site Investigations - Jefferson County 1980

The objectives of the study are to define as closely as possible the boundaries of methane producing solid waste landfills.

Date of Government Version: 12/31/1980
Date Data Arrived at EDR: 02/13/1995
Date Made Active in Reports: 04/04/1995
Number of Days to Update: 50

Source: Jefferson County Health Department
Telephone: 303-239-7175
Last EDR Contact: 01/27/1995
Next Scheduled EDR Contact: N/A
Data Release Frequency: No Update Planned

METHANE INVESTIGATION: Methane Gas & Swamp Findings

The primary objective of this study was to assess methane gas related hazards at selected landfill sites in Colorado. These sites were selected by the Colorado Department of Health following evaluation of responses received from County and Municipal agencies about completed and existing landfills within their jurisdiction.

Date of Government Version: 03/15/1979
Date Data Arrived at EDR: 02/13/1995
Date Made Active in Reports: 04/04/1995
Number of Days to Update: 50

Source: Department of Health
Telephone: 303-640-3335
Last EDR Contact: 01/27/1995
Next Scheduled EDR Contact: N/A
Data Release Frequency: No Update Planned

DRYCLEANERS: Drycleaner Facilities

A listing of drycleaning facilities.

Date of Government Version: 12/12/2012
Date Data Arrived at EDR: 12/12/2012
Date Made Active in Reports: 01/14/2013
Number of Days to Update: 33

Source: Department of Public Health & Environment
Telephone: 303-692-3213
Last EDR Contact: 03/11/2013
Next Scheduled EDR Contact: 06/24/2013
Data Release Frequency: Varies

NPDES: Permitted Facility Listing

A listing of permitted facilities from the Water Quality Control Division.

Date of Government Version: 02/06/2013
Date Data Arrived at EDR: 02/07/2013
Date Made Active in Reports: 03/08/2013
Number of Days to Update: 29

Source: Department of Public Health & Environment
Telephone: 303-692-3611
Last EDR Contact: 02/04/2013
Next Scheduled EDR Contact: 05/20/2013
Data Release Frequency: Varies

AIRS: Permitted Facility & Emissions Listing

A listing of Air Pollution Control Division permits and emissions data.

Date of Government Version: 12/12/2012
Date Data Arrived at EDR: 12/13/2012
Date Made Active in Reports: 01/14/2013
Number of Days to Update: 32

Source: Department of Public Health & Environment
Telephone: 303-692-3213
Last EDR Contact: 03/25/2013
Next Scheduled EDR Contact: 06/24/2013
Data Release Frequency: Varies

UMTRA: Uranium Mill Tailings Sites

There were nine uranium mill tailings sites in Colorado designated for cleanup under the federal Uranium Mill Tailings Radiation Control Act. These nine sites, know commonly as UMTRA sites, were remediated jointly by the State of Colorado and the U.S. Department of Energy during the late 1980's and early 1990's. Mill tailings were removed from 8 of the mill sites and relocated in engineered disposal cells. A disposal cell is designed to encapsulate the material, reduce radon emanation, and prevent the movement of water through the material. At one site, Maybell, CO, the tailings were stabilized in-place at the mill site. After remediation of the tailings was completed, the State and DOE began to investigate the residual impacts to groundwater at the mill sites. The groundwater phase of the UMTRA program is on-going.

GOVERNMENT RECORDS SEARCHED / DATA CURRENCY TRACKING

Date of Government Version: 11/23/2004
Date Data Arrived at EDR: 03/21/2007
Date Made Active in Reports: 05/02/2007
Number of Days to Update: 42

Source: Department of Public Health & Environment
Telephone: 970-248-7164
Last EDR Contact: 02/26/2013
Next Scheduled EDR Contact: 06/10/2013
Data Release Frequency: Varies

ASBESTOS: Asbestos Abatement & Demolition Projects

Asbestos abatement and demolition projects by the contractor.

Date of Government Version: 12/31/2012
Date Data Arrived at EDR: 02/12/2013
Date Made Active in Reports: 03/08/2013
Number of Days to Update: 24

Source: Department of Public Health & Environment
Telephone: 303-692-3100
Last EDR Contact: 02/12/2013
Next Scheduled EDR Contact: 05/27/2013
Data Release Frequency: Semi-Annually

INDIAN RESERV: Indian Reservations

This map layer portrays Indian administered lands of the United States that have any area equal to or greater than 640 acres.

Date of Government Version: 12/31/2005
Date Data Arrived at EDR: 12/08/2006
Date Made Active in Reports: 01/11/2007
Number of Days to Update: 34

Source: USGS
Telephone: 202-208-3710
Last EDR Contact: 04/19/2013
Next Scheduled EDR Contact: 07/29/2013
Data Release Frequency: Semi-Annually

SCRD DRYCLEANERS: State Coalition for Remediation of Drycleaners Listing

The State Coalition for Remediation of Drycleaners was established in 1998, with support from the U.S. EPA Office of Superfund Remediation and Technology Innovation. It is comprised of representatives of states with established drycleaner remediation programs. Currently the member states are Alabama, Connecticut, Florida, Illinois, Kansas, Minnesota, Missouri, North Carolina, Oregon, South Carolina, Tennessee, Texas, and Wisconsin.

Date of Government Version: 03/07/2011
Date Data Arrived at EDR: 03/09/2011
Date Made Active in Reports: 05/02/2011
Number of Days to Update: 54

Source: Environmental Protection Agency
Telephone: 615-532-8599
Last EDR Contact: 01/21/2013
Next Scheduled EDR Contact: 05/06/2013
Data Release Frequency: Varies

US FIN ASSUR: Financial Assurance Information

All owners and operators of facilities that treat, store, or dispose of hazardous waste are required to provide proof that they will have sufficient funds to pay for the clean up, closure, and post-closure care of their facilities.

Date of Government Version: 11/20/2012
Date Data Arrived at EDR: 11/30/2012
Date Made Active in Reports: 02/27/2013
Number of Days to Update: 89

Source: Environmental Protection Agency
Telephone: 202-566-1917
Last EDR Contact: 02/19/2013
Next Scheduled EDR Contact: 06/03/2013
Data Release Frequency: Quarterly

2020 COR ACTION: 2020 Corrective Action Program List

The EPA has set ambitious goals for the RCRA Corrective Action program by creating the 2020 Corrective Action Universe. This RCRA cleanup baseline includes facilities expected to need corrective action. The 2020 universe contains a wide variety of sites. Some properties are heavily contaminated while others were contaminated but have since been cleaned up. Still others have not been fully investigated yet, and may require little or no remediation. Inclusion in the 2020 Universe does not necessarily imply failure on the part of a facility to meet its RCRA obligations.

Date of Government Version: 11/11/2011
Date Data Arrived at EDR: 05/18/2012
Date Made Active in Reports: 05/25/2012
Number of Days to Update: 7

Source: Environmental Protection Agency
Telephone: 703-308-4044
Last EDR Contact: 02/15/2013
Next Scheduled EDR Contact: 05/27/2013
Data Release Frequency: Varies

GOVERNMENT RECORDS SEARCHED / DATA CURRENCY TRACKING

Financial Assurance 2: Financial Assurance Information Listing

A listing of financial assurance information for solid waste facilities. Financial assurance is intended to ensure that resources are available to pay for the cost of closure, post-closure care, and corrective measures if the owner or operator of a regulated facility is unable or unwilling to pay.

Date of Government Version: 01/23/2013	Source: Department of Public Health & Environment
Date Data Arrived at EDR: 01/25/2013	Telephone: 303-392-3350
Date Made Active in Reports: 03/08/2013	Last EDR Contact: 04/08/2013
Number of Days to Update: 42	Next Scheduled EDR Contact: 07/22/2013
	Data Release Frequency: Varies

US AIRS (AFS): Aerometric Information Retrieval System Facility Subsystem (AFS)

The database is a sub-system of Aerometric Information Retrieval System (AIRS). AFS contains compliance data on air pollution point sources regulated by the U.S. EPA and/or state and local air regulatory agencies. This information comes from source reports by various stationary sources of air pollution, such as electric power plants, steel mills, factories, and universities, and provides information about the air pollutants they produce. Action, air program, air program pollutant, and general level plant data. It is used to track emissions and compliance data from industrial plants.

Date of Government Version: 11/15/2012	Source: EPA
Date Data Arrived at EDR: 11/16/2012	Telephone: 202-564-5962
Date Made Active in Reports: 02/15/2013	Last EDR Contact: 04/01/2013
Number of Days to Update: 91	Next Scheduled EDR Contact: 07/15/2013
	Data Release Frequency: Annually

US AIRS MINOR: Air Facility System Data

A listing of minor source facilities.

Date of Government Version: 11/15/2012	Source: EPA
Date Data Arrived at EDR: 11/16/2012	Telephone: 202-564-5962
Date Made Active in Reports: 02/15/2013	Last EDR Contact: 04/01/2013
Number of Days to Update: 91	Next Scheduled EDR Contact: 07/15/2013
	Data Release Frequency: Annually

PRP: Potentially Responsible Parties

A listing of verified Potentially Responsible Parties

Date of Government Version: 12/02/2012	Source: EPA
Date Data Arrived at EDR: 01/03/2013	Telephone: 202-564-6023
Date Made Active in Reports: 03/13/2013	Last EDR Contact: 04/04/2013
Number of Days to Update: 69	Next Scheduled EDR Contact: 07/15/2013
	Data Release Frequency: Quarterly

EPA WATCH LIST: EPA WATCH LIST

EPA maintains a "Watch List" to facilitate dialogue between EPA, state and local environmental agencies on enforcement matters relating to facilities with alleged violations identified as either significant or high priority. Being on the Watch List does not mean that the facility has actually violated the law only that an investigation by EPA or a state or local environmental agency has led those organizations to allege that an unproven violation has in fact occurred. Being on the Watch List does not represent a higher level of concern regarding the alleged violations that were detected, but instead indicates cases requiring additional dialogue between EPA, state and local agencies - primarily because of the length of time the alleged violation has gone unaddressed or unresolved.

Date of Government Version: 07/31/2012	Source: Environmental Protection Agency
Date Data Arrived at EDR: 08/13/2012	Telephone: 617-520-3000
Date Made Active in Reports: 09/18/2012	Last EDR Contact: 02/12/2013
Number of Days to Update: 36	Next Scheduled EDR Contact: 05/27/2013
	Data Release Frequency: Quarterly

FEDLAND: Federal and Indian Lands

Federally and Indian administrated lands of the United States. Lands included are administrated by: Army Corps of Engineers, Bureau of Reclamation, National Wild and Scenic River, National Wildlife Refuge, Public Domain Land, Wilderness, Wilderness Study Area, Wildlife Management Area, Bureau of Indian Affairs, Bureau of Land Management, Department of Justice, Forest Service, Fish and Wildlife Service, National Park Service.

GOVERNMENT RECORDS SEARCHED / DATA CURRENCY TRACKING

Date of Government Version: 12/31/2005
Date Data Arrived at EDR: 02/06/2006
Date Made Active in Reports: 01/11/2007
Number of Days to Update: 339

Source: U.S. Geological Survey
Telephone: 888-275-8747
Last EDR Contact: 04/19/2013
Next Scheduled EDR Contact: 07/29/2013
Data Release Frequency: N/A

PCB TRANSFORMER: PCB Transformer Registration Database

The database of PCB transformer registrations that includes all PCB registration submittals.

Date of Government Version: 02/01/2011
Date Data Arrived at EDR: 10/19/2011
Date Made Active in Reports: 01/10/2012
Number of Days to Update: 83

Source: Environmental Protection Agency
Telephone: 202-566-0517
Last EDR Contact: 02/01/2013
Next Scheduled EDR Contact: 05/13/2013
Data Release Frequency: Varies

COAL ASH DOE: Sleam-Electric Plan Operation Data

A listing of power plants that store ash in surface ponds.

Date of Government Version: 12/31/2005
Date Data Arrived at EDR: 08/07/2009
Date Made Active in Reports: 10/22/2009
Number of Days to Update: 76

Source: Department of Energy
Telephone: 202-586-8719
Last EDR Contact: 04/18/2013
Next Scheduled EDR Contact: 07/29/2013
Data Release Frequency: Varies

COAL ASH EPA: Coal Combustion Residues Surface Impoundments List

A listing of coal combustion residues surface impoundments with high hazard potential ratings.

Date of Government Version: 08/17/2010
Date Data Arrived at EDR: 01/03/2011
Date Made Active in Reports: 03/21/2011
Number of Days to Update: 77

Source: Environmental Protection Agency
Telephone: N/A
Last EDR Contact: 03/15/2013
Next Scheduled EDR Contact: 06/24/2013
Data Release Frequency: Varies

Financial Assurance 1: Financial Assurance Information Listing

A listing of financial assurance information for hazardous waste facilities. Financial assurance is intended to ensure that resources are available to pay for the cost of closure, post-closure care, and corrective measures if the owner or operator of a regulated facility is unable or unwilling to pay.

Date of Government Version: 01/23/2013
Date Data Arrived at EDR: 01/25/2013
Date Made Active in Reports: 03/08/2013
Number of Days to Update: 42

Source: Department of Public Health & Environment
Telephone: 303-692-3350
Last EDR Contact: 04/08/2013
Next Scheduled EDR Contact: 07/22/2013
Data Release Frequency: Varies

EDR HIGH RISK HISTORICAL RECORDS

EDR Exclusive Records

EDR MGP: EDR Proprietary Manufactured Gas Plants

The EDR Proprietary Manufactured Gas Plant Database includes records of coal gas plants (manufactured gas plants) compiled by EDR's researchers. Manufactured gas sites were used in the United States from the 1800's to 1950's to produce a gas that could be distributed and used as fuel. These plants used whale oil, rosin, coal, or a mixture of coal, oil, and water that also produced a significant amount of waste. Many of the byproducts of the gas production, such as coal tar (oily waste containing volatile and non-volatile chemicals), sludges, oils and other compounds are potentially hazardous to human health and the environment. The byproduct from this process was frequently disposed of directly at the plant site and can remain or spread slowly, serving as a continuous source of soil and groundwater contamination.

Date of Government Version: N/A
Date Data Arrived at EDR: N/A
Date Made Active in Reports: N/A
Number of Days to Update: N/A

Source: EDR, Inc.
Telephone: N/A
Last EDR Contact: N/A
Next Scheduled EDR Contact: N/A
Data Release Frequency: No Update Planned

GOVERNMENT RECORDS SEARCHED / DATA CURRENCY TRACKING

EDR US Hist Auto Stat: EDR Exclusive Historic Gas Stations

EDR has searched selected national collections of business directories and has collected listings of potential gas station/filling station/service station sites that were available to EDR researchers. EDR's review was limited to those categories of sources that might, in EDR's opinion, include gas station/filling station/service station establishments. The categories reviewed included, but were not limited to gas, gas station, gasoline station, filling station, auto, automobile repair, auto service station, service station, etc. This database falls within a category of information EDR classifies as "High Risk Historical Records", or HRHR. EDR's HRHR effort presents unique and sometimes proprietary data about past sites and operations that typically create environmental concerns, but may not show up in current government records searches.

Date of Government Version: N/A	Source: EDR, Inc.
Date Data Arrived at EDR: N/A	Telephone: N/A
Date Made Active in Reports: N/A	Last EDR Contact: N/A
Number of Days to Update: N/A	Next Scheduled EDR Contact: N/A
	Data Release Frequency: Varies

EDR US Hist Cleaners: EDR Exclusive Historic Dry Cleaners

EDR has searched selected national collections of business directories and has collected listings of potential dry cleaner sites that were available to EDR researchers. EDR's review was limited to those categories of sources that might, in EDR's opinion, include dry cleaning establishments. The categories reviewed included, but were not limited to dry cleaners, cleaners, laundry, laundromat, cleaning/laundry, wash & dry etc. This database falls within a category of information EDR classifies as "High Risk Historical Records", or HRHR. EDR's HRHR effort presents unique and sometimes proprietary data about past sites and operations that typically create environmental concerns, but may not show up in current government records searches.

Date of Government Version: N/A	Source: EDR, Inc.
Date Data Arrived at EDR: N/A	Telephone: N/A
Date Made Active in Reports: N/A	Last EDR Contact: N/A
Number of Days to Update: N/A	Next Scheduled EDR Contact: N/A
	Data Release Frequency: Varies

EDR US Hist Auto Stat: EDR Proprietary Historic Gas Stations - Cole

Date of Government Version: N/A	Source: N/A
Date Data Arrived at EDR: N/A	Telephone: N/A
Date Made Active in Reports: N/A	Last EDR Contact: N/A
Number of Days to Update: N/A	Next Scheduled EDR Contact: N/A
	Data Release Frequency: Varies

EDR US Hist Cleaners: EDR Proprietary Historic Dry Cleaners - Cole

Date of Government Version: N/A	Source: N/A
Date Data Arrived at EDR: N/A	Telephone: N/A
Date Made Active in Reports: N/A	Last EDR Contact: N/A
Number of Days to Update: N/A	Next Scheduled EDR Contact: N/A
	Data Release Frequency: Varies

COUNTY RECORDS

ADAMS COUNTY:

Summary Report on Methane Gas Hazards and Surveys Conducted on Domestic and Demolition Landfills in Adams County
As of May 8, 1978, all known landfills or dumping sites in the Adams County area have been surveyed.

Date of Government Version: 05/08/1978	Source: Tri-County Health Department
Date Data Arrived at EDR: 02/16/1995	Telephone: 303-761-1340
Date Made Active in Reports: 04/04/1995	Last EDR Contact: 01/27/1995
Number of Days to Update: 47	Next Scheduled EDR Contact: N/A
	Data Release Frequency: No Update Planned

ARAPAHOE COUNTY:

GOVERNMENT RECORDS SEARCHED / DATA CURRENCY TRACKING

A Survey of Landfills in Arapahoe County

A survey of Arapahoe County was conducted from August through November, 1977, of all open and closed landfills and dumpsites in the county. Each of the sites found was classified as domestic or demolition.

Date of Government Version: 12/31/1978
Date Data Arrived at EDR: 02/16/1995
Date Made Active in Reports: 04/04/1995
Number of Days to Update: 47

Source: Tri-County Health Department
Telephone: 303-761-1340
Last EDR Contact: 01/27/1995
Next Scheduled EDR Contact: N/A
Data Release Frequency: No Update Planned

BOULDER COUNTY:

Old Landfill Sites

Landfill sites in Boulder county.

Date of Government Version: 05/01/1986
Date Data Arrived at EDR: 11/14/1995
Date Made Active in Reports: 12/07/1995
Number of Days to Update: 23

Source: Boulder County Health Department
Telephone: 303-441-1182
Last EDR Contact: 01/30/1998
Next Scheduled EDR Contact: N/A
Data Release Frequency: No Update Planned

DENVER COUNTY:

Landfills in Denver County

Landfill sites in the city and county of Denver.

Date of Government Version: 11/08/2000
Date Data Arrived at EDR: 12/07/2012
Date Made Active in Reports: 01/14/2013
Number of Days to Update: 38

Source: City and County of Denver
Telephone: 303-436-7300
Last EDR Contact: 12/07/2012
Next Scheduled EDR Contact: N/A
Data Release Frequency: No Update Planned

Investigation of Methane Gas Hazards

The purpose of this study was to assess the actual and potential generation, migration, explosive and related problem associated with specified old landfills, and to identify existing and potential problems, suggested strategies to prevent, abate, and control such problems and recommend investigative and monitoring functions as may be deemed necessary. Eight sites determined to be priorities due to population density and potential hazards to population and property were selected by the Colorado Department of Health.

Date of Government Version: 01/01/1981
Date Data Arrived at EDR: 01/29/2013
Date Made Active in Reports: 03/08/2013
Number of Days to Update: 38

Source: City and County of Denver Department of Environmental Health
Telephone: 720-865-5522
Last EDR Contact: 01/15/2013
Next Scheduled EDR Contact: N/A
Data Release Frequency: No Update Planned

DOUGLAS COUNTY:

Douglas County Landfill Key

Landfill sites in Douglas county.

Date of Government Version: 06/12/1991
Date Data Arrived at EDR: 02/16/1995
Date Made Active in Reports: 04/04/1995
Number of Days to Update: 47

Source: Tri-County Health Department
Telephone: 303-761-1340
Last EDR Contact: 01/27/1995
Next Scheduled EDR Contact: N/A
Data Release Frequency: No Update Planned

PUEBLO COUNTY:

GOVERNMENT RECORDS SEARCHED / DATA CURRENCY TRACKING

Designated Disposal & Landfill Sites

Only inert materials. Asphalt, cement, dirt & rock unless otherwise specified. These sites are no longer active.

Date of Government Version: 04/30/1990
Date Data Arrived at EDR: 11/16/1995
Date Made Active in Reports: 12/07/1995
Number of Days to Update: 21

Source: Pueblo City-County Health Department
Telephone: 719-583-4300
Last EDR Contact: 11/13/1995
Next Scheduled EDR Contact: N/A
Data Release Frequency: No Update Planned

TRI COUNTY:

Tri-County Area Solid Waste Facilities List (Adams, Arapahoe and Douglas Counties)

Closed Domestic Landfills in Adams County, Closed Domestic Landfills in Arapahoe County, Closed Demolition Landfills in Arapahoe County, Closed Domestic Landfills in Douglas County.

Date of Government Version: 10/15/1983
Date Data Arrived at EDR: 02/16/1995
Date Made Active in Reports: 04/04/1995
Number of Days to Update: 47

Source: Tri-County Health Department
Telephone: 303-761-1340
Last EDR Contact: 01/27/1995
Next Scheduled EDR Contact: N/A
Data Release Frequency: No Update Planned

WELD COUNTY:

Solid Waste Facilities in Weld County

Solid Waste Facilities in Weld County.

Date of Government Version: 02/12/2013
Date Data Arrived at EDR: 02/18/2013
Date Made Active in Reports: 03/08/2013
Number of Days to Update: 18

Source: Weld County Department of Public Health
Telephone: 970-304-6415
Last EDR Contact: 02/12/2013
Next Scheduled EDR Contact: 05/27/2013
Data Release Frequency: No Update Planned

OTHER DATABASE(S)

Depending on the geographic area covered by this report, the data provided in these specialty databases may or may not be complete. For example, the existence of wetlands information data in a specific report does not mean that all wetlands in the area covered by the report are included. Moreover, the absence of any reported wetlands information does not necessarily mean that wetlands do not exist in the area covered by the report.

CT MANIFEST: Hazardous Waste Manifest Data

Facility and manifest data. Manifest is a document that lists and tracks hazardous waste from the generator through transporters to a tsd facility.

Date of Government Version: 02/18/2013
Date Data Arrived at EDR: 02/18/2013
Date Made Active in Reports: 03/21/2013
Number of Days to Update: 31

Source: Department of Energy & Environmental Protection
Telephone: 860-424-3375
Last EDR Contact: 02/18/2013
Next Scheduled EDR Contact: 06/03/2013
Data Release Frequency: Annually

NY MANIFEST: Facility and Manifest Data

Manifest is a document that lists and tracks hazardous waste from the generator through transporters to a TSD facility.

Date of Government Version: 02/01/2013
Date Data Arrived at EDR: 02/07/2013
Date Made Active in Reports: 03/15/2013
Number of Days to Update: 36

Source: Department of Environmental Conservation
Telephone: 518-402-8651
Last EDR Contact: 02/07/2013
Next Scheduled EDR Contact: 05/20/2013
Data Release Frequency: Annually

GOVERNMENT RECORDS SEARCHED / DATA CURRENCY TRACKING

PA MANIFEST: Manifest Information

Hazardous waste manifest information.

Date of Government Version: 12/31/2011
Date Data Arrived at EDR: 07/23/2012
Date Made Active in Reports: 09/18/2012
Number of Days to Update: 57

Source: Department of Environmental Protection
Telephone: 717-783-8990
Last EDR Contact: 01/21/2013
Next Scheduled EDR Contact: 05/06/2013
Data Release Frequency: Annually

WI MANIFEST: Manifest Information

Hazardous waste manifest information.

Date of Government Version: 12/31/2011
Date Data Arrived at EDR: 07/19/2012
Date Made Active in Reports: 09/27/2012
Number of Days to Update: 70

Source: Department of Natural Resources
Telephone: N/A
Last EDR Contact: 03/18/2013
Next Scheduled EDR Contact: 07/01/2013
Data Release Frequency: Annually

Oil/Gas Pipelines: This data was obtained by EDR from the USGS in 1994. It is referred to by USGS as GeoData Digital Line Graphs from 1:100,000-Scale Maps. It was extracted from the transportation category including some oil, but primarily gas pipelines.

Electric Power Transmission Line Data

Source: Rextag Strategies Corp.

Telephone: (281) 769-2247

U.S. Electric Transmission and Power Plants Systems Digital GIS Data

Sensitive Receptors: There are individuals deemed sensitive receptors due to their fragile immune systems and special sensitivity to environmental discharges. These sensitive receptors typically include the elderly, the sick, and children. While the location of all sensitive receptors cannot be determined, EDR indicates those buildings and facilities - schools, daycares, hospitals, medical centers, and nursing homes - where individuals who are sensitive receptors are likely to be located.

AHA Hospitals:

Source: American Hospital Association, Inc.

Telephone: 312-280-5991

The database includes a listing of hospitals based on the American Hospital Association's annual survey of hospitals.

Medical Centers: Provider of Services Listing

Source: Centers for Medicare & Medicaid Services

Telephone: 410-786-3000

A listing of hospitals with Medicare provider number, produced by Centers of Medicare & Medicaid Services, a federal agency within the U.S. Department of Health and Human Services.

Nursing Homes

Source: National Institutes of Health

Telephone: 301-594-6248

Information on Medicare and Medicaid certified nursing homes in the United States.

Public Schools

Source: National Center for Education Statistics

Telephone: 202-502-7300

The National Center for Education Statistics' primary database on elementary and secondary public education in the United States. It is a comprehensive, annual, national statistical database of all public elementary and secondary schools and school districts, which contains data that are comparable across all states.

Private Schools

Source: National Center for Education Statistics

Telephone: 202-502-7300

The National Center for Education Statistics' primary database on private school locations in the United States.

Daycare Centers: Daycare Listing

Source: Department of Human Services

Telephone: 303-866-5958

Flood Zone Data: This data, available in select counties across the country, was obtained by EDR in 2003 & 2011 from the Federal Emergency Management Agency (FEMA). Data depicts 100-year and 500-year flood zones as defined by FEMA.

GOVERNMENT RECORDS SEARCHED / DATA CURRENCY TRACKING

NWI: National Wetlands Inventory. This data, available in select counties across the country, was obtained by EDR in 2002 and 2005 from the U.S. Fish and Wildlife Service.

State Wetlands Data: Riparian Vegetation Data

Source: Division of Wildlife

Telephone: 970-416-3360

Scanned Digital USGS 7.5' Topographic Map (DRG)

Source: United States Geologic Survey

A digital raster graphic (DRG) is a scanned image of a U.S. Geological Survey topographic map. The map images are made by scanning published paper maps on high-resolution scanners. The raster image is georeferenced and fit to the Universal Transverse Mercator (UTM) projection.

STREET AND ADDRESS INFORMATION

© 2010 Tele Atlas North America, Inc. All rights reserved. This material is proprietary and the subject of copyright protection and other intellectual property rights owned by or licensed to Tele Atlas North America, Inc. The use of this material is subject to the terms of a license agreement. You will be held liable for any unauthorized copying or disclosure of this material.

GEOCHECK[®] - PHYSICAL SETTING SOURCE ADDENDUM

TARGET PROPERTY ADDRESS

I-225 PEL
I-225/DENVER TECH CENTER BLVD.
DENVER, CO 80237

TARGET PROPERTY COORDINATES

Latitude (North): 39.6357 - 39° 38' 8.52"
Longitude (West): 104.8935 - 104° 53' 36.60"
Universal Transverse Mercator: Zone 13
UTM X (Meters): 509139.2
UTM Y (Meters): 4387121.0
Elevation: 5569 ft. above sea level

USGS TOPOGRAPHIC MAP

Target Property Map: 39104-F8 ENGLEWOOD, CO
Most Recent Revision: 1999

East Map: 39104-F7 FITZSIMONS, CO
Most Recent Revision: 1994

South Map: 39104-E8 HIGHLANDS RANCH, CO
Most Recent Revision: 1994

EDR's GeoCheck Physical Setting Source Addendum is provided to assist the environmental professional in forming an opinion about the impact of potential contaminant migration.

Assessment of the impact of contaminant migration generally has two principal investigative components:

1. Groundwater flow direction, and
2. Groundwater flow velocity.

Groundwater flow direction may be impacted by surface topography, hydrology, hydrogeology, characteristics of the soil, and nearby wells. Groundwater flow velocity is generally impacted by the nature of the geologic strata.

GEOCHECK® - PHYSICAL SETTING SOURCE SUMMARY

GROUNDWATER FLOW DIRECTION INFORMATION

Groundwater flow direction for a particular site is best determined by a qualified environmental professional using site-specific well data. If such data is not reasonably ascertainable, it may be necessary to rely on other sources of information, such as surface topographic information, hydrologic information, hydrogeologic data collected on nearby properties, and regional groundwater flow information (from deep aquifers).

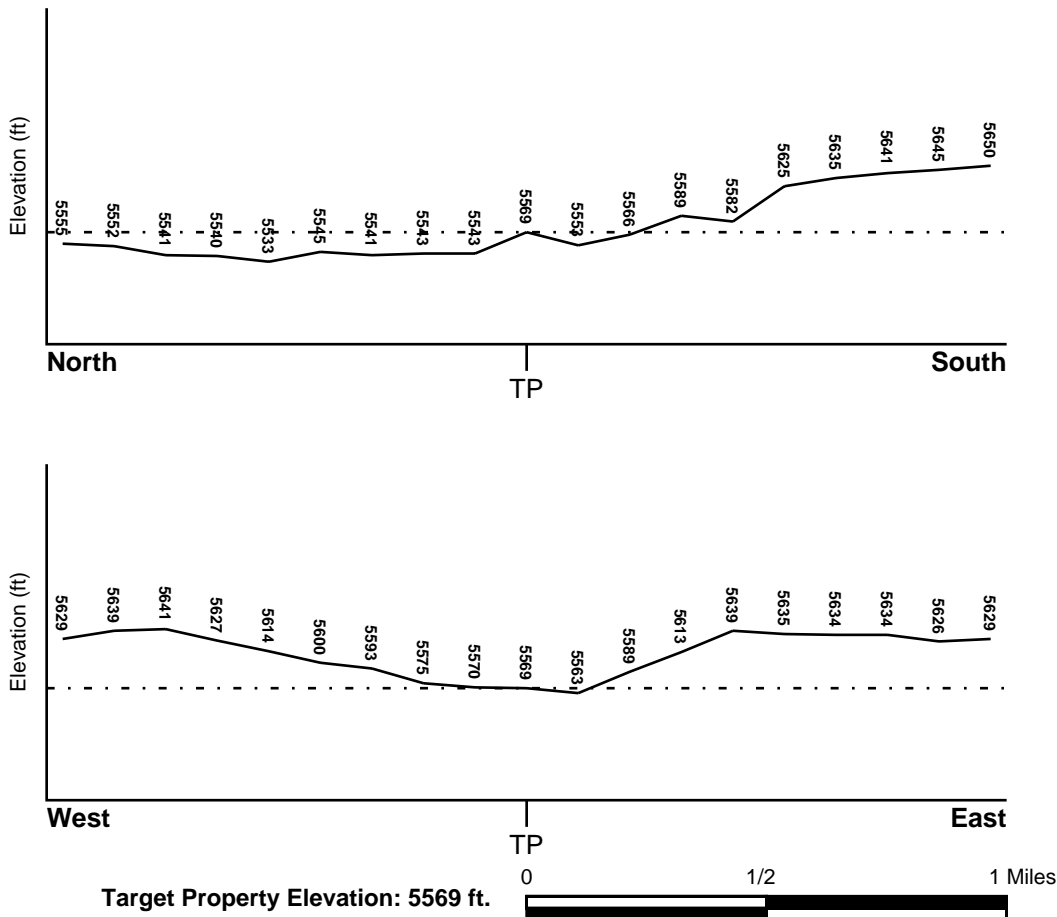
TOPOGRAPHIC INFORMATION

Surface topography may be indicative of the direction of surficial groundwater flow. This information can be used to assist the environmental professional in forming an opinion about the impact of nearby contaminated properties or, should contamination exist on the target property, what downgradient sites might be impacted.

TARGET PROPERTY TOPOGRAPHY

General Topographic Gradient: General NW

SURROUNDING TOPOGRAPHY: ELEVATION PROFILES



Source: Topography has been determined from the USGS 7.5' Digital Elevation Model and should be evaluated on a relative (not an absolute) basis. Relative elevation information between sites of close proximity should be field verified.

GEOCHECK® - PHYSICAL SETTING SOURCE SUMMARY

HYDROLOGIC INFORMATION

Surface water can act as a hydrologic barrier to groundwater flow. Such hydrologic information can be used to assist the environmental professional in forming an opinion about the impact of nearby contaminated properties or, should contamination exist on the target property, what downgradient sites might be impacted.

Refer to the Physical Setting Source Map following this summary for hydrologic information (major waterways and bodies of water).

FEMA FLOOD ZONE

<u>Target Property County</u> DENVER, CO	FEMA Flood <u>Electronic Data</u> YES - refer to the Overview Map and Detail Map
Flood Plain Panel at Target Property:	0800460025D - FEMA Q3 Flood data
Additional Panels in search area:	0800460024D - FEMA Q3 Flood data 0800110000A - FEMA Q3 Flood data 0800460020C - FEMA Q3 Flood data 08005C - FEMA DFIRM Flood data

NATIONAL WETLAND INVENTORY

<u>NWI Quad at Target Property</u> ENGLEWOOD	NWI Electronic <u>Data Coverage</u> YES - refer to the Overview Map and Detail Map
---	--

HYDROGEOLOGIC INFORMATION

Hydrogeologic information obtained by installation of wells on a specific site can often be an indicator of groundwater flow direction in the immediate area. Such hydrogeologic information can be used to assist the environmental professional in forming an opinion about the impact of nearby contaminated properties or, should contamination exist on the target property, what downgradient sites might be impacted.

AQUIFLOW®

Search Radius: 1.000 Mile.

EDR has developed the AQUIFLOW Information System to provide data on the general direction of groundwater flow at specific points. EDR has reviewed reports submitted by environmental professionals to regulatory authorities at select sites and has extracted the date of the report, groundwater flow direction as determined hydrogeologically, and the depth to water table.

<u>MAP ID</u>	<u>LOCATION FROM TP</u>	<u>GENERAL DIRECTION GROUNDWATER FLOW</u>
K68	1/2 - 1 Mile SSW	E
M86	1/2 - 1 Mile SSE	W
P104	1/2 - 1 Mile SW	NW
P110	1/2 - 1 Mile SW	WSW

For additional site information, refer to Physical Setting Source Map Findings.

GEOCHECK® - PHYSICAL SETTING SOURCE SUMMARY

GROUNDWATER FLOW VELOCITY INFORMATION

Groundwater flow velocity information for a particular site is best determined by a qualified environmental professional using site specific geologic and soil strata data. If such data are not reasonably ascertainable, it may be necessary to rely on other sources of information, including geologic age identification, rock stratigraphic unit and soil characteristics data collected on nearby properties and regional soil information. In general, contaminant plumes move more quickly through sandy-gravelly types of soils than silty-clayey types of soils.

GEOLOGIC INFORMATION IN GENERAL AREA OF TARGET PROPERTY

Geologic information can be used by the environmental professional in forming an opinion about the relative speed at which contaminant migration may be occurring.

ROCK STRATIGRAPHIC UNIT

Era: Cenozoic
System: Tertiary
Series: Paleocene
Code: Txc (*decoded above as Era, System & Series*)

GEOLOGIC AGE IDENTIFICATION

Category: Continental Deposits

Geologic Age and Rock Stratigraphic Unit Source: P.G. Schruben, R.E. Arndt and W.J. Bawiec, Geology of the Conterminous U.S. at 1:2,500,000 Scale - a digital representation of the 1974 P.B. King and H.M. Beikman Map, USGS Digital Data Series DDS - 11 (1994).

DOMINANT SOIL COMPOSITION IN GENERAL AREA OF TARGET PROPERTY

The U.S. Department of Agriculture's (USDA) Soil Conservation Service (SCS) leads the National Cooperative Soil Survey (NCSS) and is responsible for collecting, storing, maintaining and distributing soil survey information for privately owned lands in the United States. A soil map in a soil survey is a representation of soil patterns in a landscape. Soil maps for STATSGO are compiled by generalizing more detailed (SSURGO) soil survey maps. The following information is based on Soil Conservation Service STATSGO data.

Soil Component Name: WELD

Soil Surface Texture: loam

Hydrologic Group: Class C - Slow infiltration rates. Soils with layers impeding downward movement of water, or soils with moderately fine or fine textures.

Soil Drainage Class: Well drained. Soils have intermediate water holding capacity. Depth to water table is more than 6 feet.

Hydric Status: Soil does not meet the requirements for a hydric soil.

Corrosion Potential - Uncoated Steel: HIGH

Depth to Bedrock Min: > 60 inches

Depth to Bedrock Max: > 60 inches

GEOCHECK® - PHYSICAL SETTING SOURCE SUMMARY

Soil Layer Information							
Layer	Boundary		Soil Texture Class	Classification		Permeability Rate (in/hr)	Soil Reaction (pH)
	Upper	Lower		AASHTO Group	Unified Soil		
1	0 inches	5 inches	loam	Silt-Clay Materials (more than 35 pct. passing No. 200), Silty Soils.	FINE-GRAINED SOILS, Silts and Clays (liquid limit less than 50%), silt.	Max: 2.00 Min: 0.60	Max: 7.80 Min: 6.60
2	5 inches	19 inches	silty clay loam	Silt-Clay Materials (more than 35 pct. passing No. 200), Clayey Soils.	FINE-GRAINED SOILS, Silts and Clays (liquid limit less than 50%), Lean Clay Soils.	Max: 0.20 Min: 0.06	Max: 7.80 Min: 6.60
3	19 inches	40 inches	silt loam	Silt-Clay Materials (more than 35 pct. passing No. 200), Silty Soils.	FINE-GRAINED SOILS, Silts and Clays (liquid limit less than 50%), Lean Clay. FINE-GRAINED SOILS, Silts and Clays (liquid limit less than 50%), silt.	Max: 2.00 Min: 0.60	Max: 9.00 Min: 7.40
4	40 inches	60 inches	silt loam	Silt-Clay Materials (more than 35 pct. passing No. 200), Silty Soils.	FINE-GRAINED SOILS, Silts and Clays (liquid limit less than 50%), silt.	Max: 2.00 Min: 0.60	Max: 9.00 Min: 7.40

OTHER SOIL TYPES IN AREA

Based on Soil Conservation Service STATSGO data, the following additional subordinant soil types may appear within the general area of target property.

Soil Surface Textures: silty clay loam
silt loam

Surficial Soil Types: silty clay loam
silt loam

Shallow Soil Types: No Other Soil Types

Deeper Soil Types: loam
silty clay loam

GEOCHECK® - PHYSICAL SETTING SOURCE SUMMARY

LOCAL / REGIONAL WATER AGENCY RECORDS

EDR Local/Regional Water Agency records provide water well information to assist the environmental professional in assessing sources that may impact ground water flow direction, and in forming an opinion about the impact of contaminant migration on nearby drinking water wells.

WELL SEARCH DISTANCE INFORMATION

<u>DATABASE</u>	<u>SEARCH DISTANCE (miles)</u>
Federal USGS	1.000
Federal FRDS PWS	Nearest PWS within 1 mile
State Database	1.000

FEDERAL USGS WELL INFORMATION

<u>MAP ID</u>	<u>WELL ID</u>	<u>LOCATION FROM TP</u>
12	USGS40000210311	1/2 - 1 Mile North
C16	USGS40000210185	1/2 - 1 Mile East
E20	USGS40000210051	1/2 - 1 Mile South

FEDERAL FRDS PUBLIC WATER SUPPLY SYSTEM INFORMATION

<u>MAP ID</u>	<u>WELL ID</u>	<u>LOCATION FROM TP</u>
No PWS System Found		

Note: PWS System location is not always the same as well location.

STATE DATABASE WELL INFORMATION

<u>MAP ID</u>	<u>WELL ID</u>	<u>LOCATION FROM TP</u>
1	CO4000000000892	0 - 1/8 Mile NNW
2	CO4000000160880	1/8 - 1/4 Mile NNW
3	CO4000000018621	1/8 - 1/4 Mile WNW
4	CO4000000280807	1/4 - 1/2 Mile SSE
A5	CO4000000436841	1/4 - 1/2 Mile South
6	CO4000000246218	1/4 - 1/2 Mile SE
A7	CO4000000241519	1/4 - 1/2 Mile SSW
B8	CO4000000027399	1/4 - 1/2 Mile ESE
B9	CO4000000044764	1/4 - 1/2 Mile ESE
10	CO4000000040062	1/4 - 1/2 Mile NE
11	CO4000000306145	1/4 - 1/2 Mile SSW
C14	CO4000000305387	1/2 - 1 Mile East
15	CO4000000011591	1/2 - 1 Mile SSE
D17	CO4000000011667	1/2 - 1 Mile SSW
D18	CO4000000016737	1/2 - 1 Mile SSW
D19	CO4000000018315	1/2 - 1 Mile SSW
21	CO4000000040063	1/2 - 1 Mile ENE
E22	CO4000000306079	1/2 - 1 Mile South

GEOCHECK® - PHYSICAL SETTING SOURCE SUMMARY

STATE DATABASE WELL INFORMATION

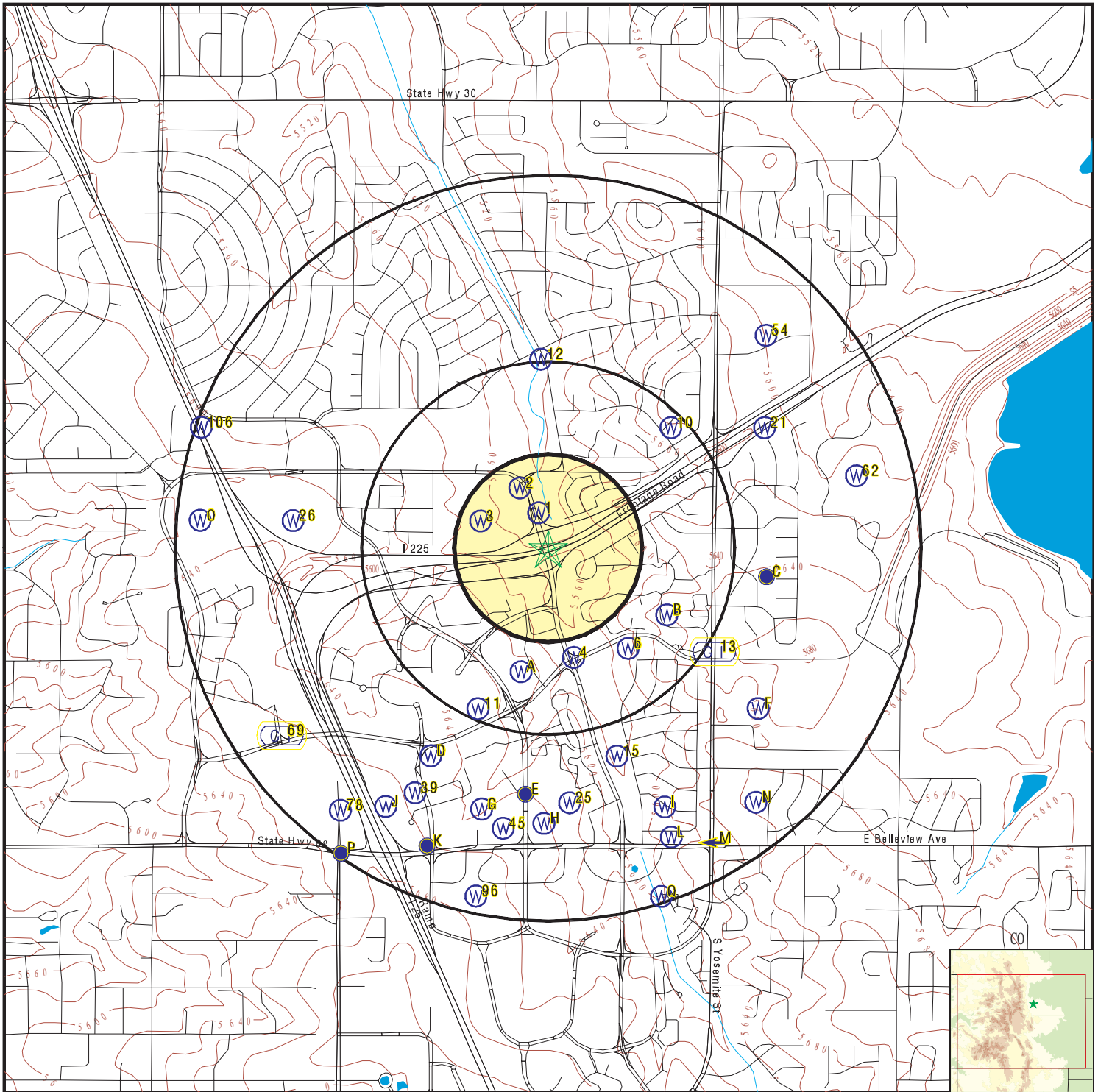
MAP ID	WELL ID	LOCATION FROM TP
E23	CO4000000244195	1/2 - 1 Mile South
E24	CO4000000254281	1/2 - 1 Mile South
25	CO4000000045213	1/2 - 1 Mile South
26	CO4000000040184	1/2 - 1 Mile West
F27	CO4000000021034	1/2 - 1 Mile SE
F28	CO4000000017432	1/2 - 1 Mile SE
F29	CO4000000125642	1/2 - 1 Mile SE
F30	CO4000000104652	1/2 - 1 Mile SE
F31	CO4000000028496	1/2 - 1 Mile SE
G32	CO4000000029392	1/2 - 1 Mile SSW
G33	CO4000000027349	1/2 - 1 Mile SSW
G34	CO4000000029383	1/2 - 1 Mile SSW
G35	CO4000000038427	1/2 - 1 Mile SSW
H36	CO4000000249879	1/2 - 1 Mile South
H37	CO4000000249880	1/2 - 1 Mile South
G38	CO4000000179242	1/2 - 1 Mile South
39	CO4000000154484	1/2 - 1 Mile SSW
I40	CO4000000032897	1/2 - 1 Mile SSE
I41	CO4000000033470	1/2 - 1 Mile SSE
I42	CO4000000038396	1/2 - 1 Mile SSE
I43	CO4000000038395	1/2 - 1 Mile SSE
G44	CO4000000179241	1/2 - 1 Mile SSW
45	CO4000000179240	1/2 - 1 Mile South
I46	CO4000000218425	1/2 - 1 Mile SSE
I47	CO4000000218424	1/2 - 1 Mile SSE
J48	CO4000000049230	1/2 - 1 Mile SSW
J49	CO4000000040183	1/2 - 1 Mile SSW
J50	CO4000000010434	1/2 - 1 Mile SSW
J51	CO4000000023332	1/2 - 1 Mile SSW
J52	CO4000000038428	1/2 - 1 Mile SSW
J53	CO4000000040067	1/2 - 1 Mile SSW
54	CO4000000010839	1/2 - 1 Mile NE
J55	CO4000000145837	1/2 - 1 Mile SSW
J56	CO4000000145836	1/2 - 1 Mile SSW
K57	CO4000000217425	1/2 - 1 Mile SSW
J58	CO4000000145838	1/2 - 1 Mile SSW
L59	CO4000000218423	1/2 - 1 Mile SSE
L60	CO4000000218422	1/2 - 1 Mile SSE
K61	CO4000000217426	1/2 - 1 Mile SSW
62	CO4000000306221	1/2 - 1 Mile ENE
K63	CO4000000131566	1/2 - 1 Mile SSW
K64	CO4000000217427	1/2 - 1 Mile SSW
K65	CO4000000217428	1/2 - 1 Mile SSW
K66	CO4000000131567	1/2 - 1 Mile SSW
M67	CO4000000218419	1/2 - 1 Mile SSE
K70	CO4000000131565	1/2 - 1 Mile SSW
N71	CO4000000041845	1/2 - 1 Mile SE
N72	CO4000000031094	1/2 - 1 Mile SE
N73	CO4000000018762	1/2 - 1 Mile SE
N74	CO4000000032896	1/2 - 1 Mile SE
M76	CO4000000282333	1/2 - 1 Mile SSE
M77	CO4000000134459	1/2 - 1 Mile SSE








GEOCHECK® - PHYSICAL SETTING SOURCE SUMMARY





STATE DATABASE WELL INFORMATION

MAP ID	WELL ID	LOCATION FROM TP
78	CO4000000305384	1/2 - 1 Mile SW
M79	CO4000000134457	1/2 - 1 Mile SSE
M80	CO4000000282332	1/2 - 1 Mile SSE
M81	CO4000000134458	1/2 - 1 Mile SSE
M82	CO4000000134454	1/2 - 1 Mile SSE
M83	CO4000000218420	1/2 - 1 Mile SSE
M84	CO4000000134453	1/2 - 1 Mile SSE
M85	CO4000000218421	1/2 - 1 Mile SSE
M87	CO4000000134455	1/2 - 1 Mile SSE
M88	CO4000000134452	1/2 - 1 Mile SSE
M89	CO4000000134460	1/2 - 1 Mile SSE
M90	CO4000000282334	1/2 - 1 Mile SSE
M91	CO4000000134456	1/2 - 1 Mile SSE
M92	CO4000000306987	1/2 - 1 Mile SSE
O93	CO4000000040185	1/2 - 1 Mile West
O94	CO4000000059574	1/2 - 1 Mile West
O95	CO4000000040061	1/2 - 1 Mile West
96	CO4000000038429	1/2 - 1 Mile SSW
P97	CO4000000126177	1/2 - 1 Mile SSW
Q98	CO4000000038399	1/2 - 1 Mile SSE
Q99	CO40000000000691	1/2 - 1 Mile SSE
Q100	CO4000000305260	1/2 - 1 Mile SSE
Q101	CO4000000038398	1/2 - 1 Mile SSE
P102	CO4000000171529	1/2 - 1 Mile SW
P103	CO4000000126179	1/2 - 1 Mile SW
P105	CO4000000171530	1/2 - 1 Mile SSW
106	CO4000000040186	1/2 - 1 Mile WNW
P107	CO4000000171531	1/2 - 1 Mile SSW
P108	CO4000000126178	1/2 - 1 Mile SW
P109	CO4000000126180	1/2 - 1 Mile SW
P111	CO4000000126181	1/2 - 1 Mile SSW
P112	CO4000000132302	1/2 - 1 Mile SW
P113	CO4000000133465	1/2 - 1 Mile SW
P114	CO4000000126175	1/2 - 1 Mile SW
P115	CO4000000126176	1/2 - 1 Mile SW
P116	CO4000000171533	1/2 - 1 Mile SW
P117	CO4000000171528	1/2 - 1 Mile SW
P118	CO4000000171532	1/2 - 1 Mile SW
P119	CO4000000260329	1/2 - 1 Mile SSW
P120	CO4000000133464	1/2 - 1 Mile SW

PHYSICAL SETTING SOURCE MAP - 3583685.1s



-  County Boundary
-  Major Roads
-  Contour Lines
-  Earthquake epicenter, Richter 5 or greater
-  Water Wells
-  Public Water Supply Wells
-  Cluster of Multiple Icons

-  Groundwater Flow Direction
-  Indeterminate Groundwater Flow at Location
-  Groundwater Flow Varies at Location
-  Oil, gas or related wells

SITE NAME: I-225 PEL
 ADDRESS: I-225/Denver Tech Center Blvd.
 Denver CO 80237
 LAT/LONG: 39.6357 / 104.8935

CLIENT: Felsburg Holt & Ullevig
 CONTACT: Laura Haas
 INQUIRY #: 3583685.1s
 DATE: April 22, 2013 1:13 pm

GEOCHECK® - PHYSICAL SETTING SOURCE MAP FINDINGS

Map ID
 Direction
 Distance
 Elevation

Database EDR ID Number

1
NNW
0 - 1/8 Mile
Lower **CO WELLS** **CO400000000892**

Receipt:	0000584A		
Division:	1		
County:	DENVER		
Permitno:	0		
Permitsuf:	AB	Permitrpl:	Not Reported
Activity:	AB		
Water district:	08	Basin:	00
Mgmt District:	00	Name:	CHEVRON PRODUCTS COMPANY
Address:	PO BOX 5004		
Address2:	Not Reported		
City:	SAN RAMON	State:	CA
Zip1:	94583	Zip2:	0804
Phone:	5108428699	Pm:	S
Range:	0670W	Township:	050S
Section:	09	Seca:	Not Reported
Qtr160:	NW	Qtr40:	NE
Qtr10:	Not Reported	Coordsns:	0550N
Coordsew:	2515E	Aquifer1:	ALL UNNAMED AQUIFERS
Aquifer2:	Not Reported	Subdiv:	Not Reported
Lot:	Not Reported	Block:	Not Reported
Filing:	Not Reported	Engineer:	Not Reported
Designee:	Not Reported	Usecodes:	(Other, or Monitoring Hole/Well)
Driller:	Not Reported	Pumpinst:	Not Reported
Pidate:	//	Statute:	Not Reported
Statcode:	Not Reported		
Statdate:	//		
Npdate:	//	Wadate:	//
Trancode:	AB	Trandate:	04/15/03
Sadate:	//	Sbudate:	//
Amdate:	//	Exdate:	//
Abrrdate:	02/09/98	Abcodate:	02/04/98
Abreq:	N		
Acreft:	0		
Tperf:	0000	Bperf:	0000
Caseno:	Not Reported		
Yield:	0		
Depth:	0		
Level 1:	0		
Elev:	0		
Acreirr:	0		
Comment 1:	Not Reported		
Meter:	N		
Wellxref:	Not Reported	Sb5cmp:	//
Sb5use:	//	Ident:	00000
Wcdate:	//	Pcdate:	//
Log:	N	Ctl:	Not Reported
Origin:	Not Reported	Qual:	N
User 1:	JD1		
Pyield:	0		
Pdepth:	0		
Pacref:	0		
Filler:	Not Reported	App type:	Not Reported
Well type:	Not Reported	Valid well:	N

GEOCHECK® - PHYSICAL SETTING SOURCE MAP FINDINGS

Parcel:	0	Wndate:	//
Ex notice:	//		
Utm x:	509097.9		
Utm y:	4390000		
Loc source:	Spotted from section lines	Site id:	CO4000000000892

2

NNW

1/8 - 1/4 Mile

Lower

CO WELLS

CO4000000160880

Receipt:	0371020W		
Division:	1		
County:	DENVER		
Permitno:	180288		
Permitsuf:	Not Reported	Permitrpl:	Not Reported
Activity:	Well permit issued. Permit number and issue date entered in permit number and permit date fields.		
Water district:	08	Basin:	00
Mgmt District:	00	Name:	DELTA ENVIRONMENTAL CONSULTANTS
Address:	12000 PECOS ST STE 300		
Address2:	Not Reported		
City:	DENVER	State:	CO
Zip1:	80234	Zip2:	Not Reported
Phone:	3034523600	Pm:	S
Range:	0670W	Township:	050S
Section:	09	Seca:	Not Reported
Qtr160:	NW	Qtr40:	NE
Qtr10:	Not Reported	Coordsns:	0200N
Coordsew:	2550W	Aquifer1:	ALL UNNAMED AQUIFERS
Aquifer2:	Not Reported	Subdiv:	Not Reported
Lot:	Not Reported	Block:	Not Reported
Filing:	Not Reported	Engineer:	DWR
Designee:	MW-9	Usecodes:	Q M
Driller:	LIC	Pumpinst:	Not Reported
Pidate:	//	Statute:	6023
Statcode:	Not Reported		
Statdate:	//		
Npdate:	08/01/94	Wadate:	//
Trancode:	RC	Trandate:	02/14/05
Sadate:	//	Sbudate:	//
Amdate:	//	Exdate:	08/01/96
Abrrdate:	//	Abcodate:	//
Abreq:	Y		
Acreft:	0		
Tperf:	0000	Bperf:	0000
Caseno:	Not Reported		
Yield:	0		
Depth:	0		
Level 1:	0		
Elev:	0		
Acreirr:	0		
Comment 1:	Not Reported		
Meter:	N		
Wellxref:	Not Reported	Sb5cmp:	//

GEOCHECK® - PHYSICAL SETTING SOURCE MAP FINDINGS

Sb5use:	//	Ident:	00000
Wcdate:	//	Pcdate:	//
Log:	N	Ctl:	Not Reported
Origin:	Not Reported	Qual:	N
User 1:	RAB		
Pyield:	0		
Pdepth:	25		
Pacref:	0		
Filler:	Not Reported	App type:	Not Reported
Well type:	E	Valid well:	N
Parcel:	0		
Ex notice:	//	Wndate:	//
Utm x:	509016.4		
Utm y:	4390000		
Loc source:	Spotted from section lines	Site id:	CO4000000160880

3
WNW
1/8 - 1/4 Mile
Lower

CO WELLS CO4000000018621

Receipt:	0020292		
Division:	1		
County:	DENVER		
Permitno:	20292		
Permitsuf:	MH	Permitrpl:	Not Reported
Activity:	Monitoring hole notice of construction. MH file number and date entered in permit number and permit date fields.		
Water district:	08	Basin:	00
Mgmt District:	00	Name:	METRIC REALTY SERVICES
Address:	C/O HUNTINDON CHEN NORTHE		
Address2:	96 S ZUNI ST		
City:	DENVER	State:	CO
Zip1:	80223	Zip2:	Not Reported
Phone:	3037747105	Pm:	S
Range:	0670W	Township:	050S
Section:	09	Seca:	Not Reported
Qtr160:	NW	Qtr40:	NE
Qtr10:	Not Reported	Coordsns:	0000
Coordsew:	0000	Aquifer1:	ALL UNNAMED AQUIFERS
Aquifer2:	Not Reported	Subdiv:	Not Reported
Lot:	Not Reported	Block:	Not Reported
Filing:	Not Reported	Engineer:	Not Reported
Designee:	Not Reported	Usecodes:	Q M
Driller:	AUTH	Pumpinst:	Not Reported
Pidate:	//	Statute:	Not Reported
Statcode:	Not Reported		
Statdate:	//		
Npdate:	02/01/93	Wadate:	//
Trancode:	MH	Trandate:	02/02/93
Sadate:	//	Sbudate:	//
Amdate:	//	Exdate:	05/02/93
Abrrdate:	//	Abcodate:	//
Abreq:	N		

GEOCHECK® - PHYSICAL SETTING SOURCE MAP FINDINGS

Acreft:	0		
Tperf:	0000	Bperf:	0000
Caseno:	Not Reported		
Yield:	0		
Depth:	0		
Level 1:	0		
Elev:	0		
Acreirr:	0		
Comment 1:	Not Reported		
Meter:	N		
Wellxref:	Not Reported	Sb5cmp:	//
Sb5use:	//	Ident:	00000
Wcdate:	//	Pcdate:	//
Log:	N	Ctl:	Not Reported
Origin:	Not Reported	Qual:	N
User 1:	RAB		
Pyield:	0		
Pdepth:	0		
Pacref:	0		
Filler:	Not Reported	App type:	Not Reported
Well type:	E	Valid well:	N
Parcel:	0		
Ex notice:	//	Wndate:	//
Utm x:	508847.7		
Utm y:	4390000		
Loc source:	Spotted from quarters	Site id:	CO4000000018621

4
SSE
1/4 - 1/2 Mile
Higher

CO WELLS CO4000000280807

Receipt:	0916415		
Division:	1		
County:	DENVER		
Permitno:	16585		
Permitsuf:	F	Permitrpl:	Not Reported
Activity:	EP		
Water district:	08	Basin:	00
Mgmt District:	0	Name:	DENVER TECHNOLOGICAL CENTER INC
Address:	5555 SO TRENTON		
Address2:	Not Reported		
City:	ENGLEWOOD	State:	CO
Zip1:	80110	Zip2:	Not Reported
Phone:	3037581231	Pm:	S
Range:	0670W	Township:	050S
Section:	09	Seca:	Not Reported
Qtr160:	NE	Qtr40:	SW
Qtr10:	Not Reported	Coordsns:	2720S
Coordsew:	3330W	Aquifer1:	ALL UNNAMED AQUIFERS
Aquifer2:	Not Reported	Subdiv:	Not Reported
Lot:	Not Reported	Block:	Not Reported
Filing:	Not Reported	Engineer:	Not Reported

GEOCHECK® - PHYSICAL SETTING SOURCE MAP FINDINGS

Designee:	Not Reported	Usecodes:	DOMESTIC
Driller:	Not Reported	Pumpinst:	Not Reported
Pidate:	//	Statute:	Not Reported
Statcode:	Not Reported		
Statdate:	//		
Npdate:	//	Wadate:	//
Trancode:	YY	Trandate:	10/04/00
Sadate:	//	Sbudate:	//
Amdate:	//	Exdate:	//
Abrrdate:	//	Abcodate:	//
Abreq:	N		
Acreft:	0		
Tper:	0000	Bperf:	0000
Caseno:	Not Reported		
Yield:	0		
Depth:	0		
Level 1:	0		
Elev:	0		
Acreirr:	0		
Comment 1:	Not Reported		
Meter:	N		
Wellxref:	Not Reported	Sb5cmp:	//
Sb5use:	//	Ident:	00000
Wcdate:	//	Pcdate:	//
Log:	N	Ctl:	Not Reported
Origin:	Not Reported	Qual:	N
User 1:	SKS		
Pyield:	300		
Pdepth:	1500		
Pacref:	484		
Filler:	Not Reported	App type:	Not Reported
Well type:	Not Reported	Valid well:	N
Parcel:	0		
Ex notice:	//	Wndate:	//
Utm x:	509249.6		
Utm y:	4390000		
Loc source:	Spotted from section lines	Site id:	CO4000000280807

**A5
South
1/4 - 1/2 Mile
Higher**

CO WELLS CO4000000436841

Receipt:	C030501		
Division:	1		
County:	3		
Permitno:	501		
Permitsuf:	WCB	Permitrpl:	Not Reported
Activity:	Well permit issued. Permit number and issue date entered in permit number and permit date fields.		
Water district:	08	Basin:	00
Mgmt District:	00	Name:	BANSBACH/BAKER
Address:	Not Reported		

GEOCHECK® - PHYSICAL SETTING SOURCE MAP FINDINGS

Address2:	Not Reported	State:	Not Reported
City:	Not Reported	Zip2:	Not Reported
Zip1:	Not Reported	Pm:	S
Phone:	Not Reported	Township:	050S
Range:	0670W	Seca:	Not Reported
Section:	09	Qtr40:	Not Reported
Qtr160:	Not Reported	Coordsns:	0000
Qtr10:	Not Reported	Aquifer1:	ALL UNNAMED AQUIFERS
Coordsew:	0000	Subdiv:	Not Reported
Aquifer2:	Not Reported	Block:	Not Reported
Lot:	Not Reported	Engineer:	Not Reported
Filing:	Not Reported	Usecodes:	Not Reported
Designee:	Not Reported	Pumpinst:	Not Reported
Driller:	8	Statute:	Not Reported
Pidate:	//		
Statcode:	Not Reported		
Statdate:	//		
Npdate:	04/06/56	Wadate:	//
Trancode:	Not Reported	Trandate:	//
Sadate:	//	Sbudate:	//
Amdate:	//	Exdate:	//
Abrrdate:	//	Abcodate:	//
Abreq:	N		
Acreft:	0		
Tperf:	0000	Bperf:	0000
Caseno:	Not Reported		
Yield:	0		
Depth:	1080		
Level 1:	0		
Elev:	0		
Acreirr:	0		
Comment 1:	Not Reported		
Meter:	N		
Wellxref:	Not Reported	Sb5cmp:	//
Sb5use:	//	Ident:	00000
Wcdate:	//	Pcdate:	//
Log:	N	Ctl:	Not Reported
Origin:	Not Reported	Qual:	N
User 1:	Not Reported		
Pyield:	0		
Pdepth:	0		
Pacreft:	0		
Filler:	Not Reported	App type:	Not Reported
Well type:	Not Reported	Valid well:	N
Parcel:	0		
Ex notice:	//	Wndate:	//
Utm x:	509040.9		
Utm y:	4390000		
Loc source:	Spotted from quarters	Site id:	CO4000000436841

6
SE
1/4 - 1/2 Mile
Higher

CO WELLS CO4000000246218

GEOCHECK® - PHYSICAL SETTING SOURCE MAP FINDINGS

Receipt:	0506490I		
Division:	1		
County:	DENVER		
Permitno:	249598		
Permitsuf:	Not Reported	Permitrpl:	Not Reported
Activity:	Well permit issued. Permit number and issue date entered in permit number and permit date fields.		
Water district:	02	Basin:	00
Mgmt District:	00	Name:	DENVER CITY & COUNTY OF
Address:	C/O E SAENGER @HRS WATER		
Address2:	8885 W 14TH AVE		
City:	LAKEWOOD	State:	CO
Zip1:	80215	Zip2:	Not Reported
Phone:	3034621111	Pm:	S
Range:	0670W	Township:	050S
Section:	09	Seca:	Not Reported
Qtr160:	NE	Qtr40:	SE
Qtr10:	Not Reported	Coordsns:	2470N
Coordsew:	1200E	Aquifer1:	ALL UNNAMED AQUIFERS
Aquifer2:	Not Reported	Subdiv:	Not Reported
Lot:	Not Reported	Block:	Not Reported
Filing:	Not Reported	Engineer:	MTT
Designee:	G M WALLACE PAR	Usecodes:	Q M
Driller:	AUTH	Pumpinst:	Not Reported
Pidate:	//	Statute:	6023
Statcode:	Not Reported		
Statdate:	//		
Npdate:	04/22/03	Wadate:	06/11/03
Trancode:	WA	Trandate:	06/16/03
Sadate:	//	Sbudate:	//
Amdate:	//	Exdate:	04/22/05
Abrrdate:	//	Abcodate:	//
Abreq:	N		
Acreft:	0		
Tperf:	0024	Bperf:	0034
Caseno:	Not Reported		
Yield:	0		
Depth:	35		
Level 1:	17		
Elev:	0		
Acreirr:	0		
Comment 1:	Not Reported		
Meter:	N		
Wellxref:	041918MH	Sb5cmp:	//
Sb5use:	//	Ident:	00000
Wcdate:	04/09/03	Pcdate:	//
Log:	N	Ctl:	Not Reported
Origin:	Not Reported	Qual:	N
User 1:	JD1		
Pyield:	0		
Pdepth:	35		
Pacref:	0		
Filler:	Not Reported	App type:	Not Reported
Well type:	Not Reported	Valid well:	Y

GEOCHECK® - PHYSICAL SETTING SOURCE MAP FINDINGS

Parcel:	0	Wndate:	//
Ex notice:	//		
Utm x:	509484.8		
Utm y:	4390000		
Loc source:	User supplied	Site id:	CO4000000246218

**A7
SSW
1/4 - 1/2 Mile
Higher**

CO WELLS CO4000000241519

Receipt:	0498276I		
Division:	1		
County:	3		
Permitno:	245692		
Permitsuf:	Not Reported	Permitrpl:	Not Reported
Activity:	Well permit issued. Permit number and issue date entered in permit number and permit date fields.		
Water district:	08	Basin:	00
Mgmt District:	00	Name:	DENVER CITY & COUNTY OF
Address:	C/O HRS WATER CONSULTANTS		
Address2:	8885 WEST 14TH AVE		
City:	LAKEWOOD	State:	CO
Zip1:	80215	Zip2:	Not Reported
Phone:	3034621111	Pm:	S
Range:	0670W	Township:	050S
Section:	09	Seca:	Not Reported
Qtr160:	SW	Qtr40:	NE
Qtr10:	Not Reported	Coordsns:	2400S
Coordsew:	2530W	Aquifer1:	ALL UNNAMED AQUIFERS
Aquifer2:	Not Reported	Subdiv:	Not Reported
Lot:	Not Reported	Block:	Not Reported
Filing:	Not Reported	Engineer:	MTT
Designee:	LENSKI ELEMENTA	Usecodes:	Q M
Driller:	AUTH	Pumpinst:	Not Reported
Pidate:	//	Statute:	6023
Statcode:	Date application for permit resubmitted to DWR.		
Statdate:	10/30/02		
Npdate:	11/06/02	Wadate:	10/08/04
Trancode:	WA	Trandate:	10/12/04
Sadate:	//	Sbudate:	//
Amdate:	//	Exdate:	11/06/04
Abrrdate:	//	Abcodate:	//
Abreq:	N		
Acreft:	0		
Tperf:	0019	Bperf:	0024
Caseno:	Not Reported		
Yield:	0		
Depth:	24		
Level 1:	21		
Elev:	0		
Acreirr:	0		
Comment 1:	Not Reported		
Meter:	N		
Wellxref:	041036MH	Sb5cmp:	//

GEOCHECK® - PHYSICAL SETTING SOURCE MAP FINDINGS

Sb5use:	//	Ident:	00000
Wcdate:	07/30/02	Pcdate:	//
Log:	N	Ctl:	Not Reported
Origin:	Not Reported	Qual:	N
User 1:	JD1		
Pyield:	0		
Pdepth:	25		
Pacref:	0		
Filler:	Not Reported	App type:	Not Reported
Well type:	Not Reported	Valid well:	Y
Parcel:	0		
Ex notice:	//	Wndate:	//
Utm x:	509005.2		
Utm y:	4390000		
Loc source:	Spotted from section lines	Site id:	CO4000000241519

**B8
ESE
1/4 - 1/2 Mile
Higher**

CO WELLS CO4000000027399

Receipt:	0027461		
Division:	1		
County:	DENVER		
Permitno:	27461		
Permitsuf:	MH	Permitrpl:	Not Reported
Activity:	Monitoring hole notice of construction. MH file number and date entered in permit number and permit date fields.		
Water district:	08	Basin:	00
Mgmt District:	00	Name:	LIFE PARTNERS GROUP
Address:	C/O ET TECHNOLOGIES		
Address2:	6800 S DAWSON CIR #100		
City:	ENGLEWOOD	State:	CO
Zip1:	80112	Zip2:	Not Reported
Phone:	3036809414	Pm:	S
Range:	0670W	Township:	050S
Section:	09	Seca:	Not Reported
Qtr160:	NE	Qtr40:	SE
Qtr10:	Not Reported	Coordsns:	0000
Coordsew:	0000	Aquifer1:	ALL UNNAMED AQUIFERS
Aquifer2:	Not Reported	Subdiv:	Not Reported
Lot:	Not Reported	Block:	Not Reported
Filing:	Not Reported	Engineer:	Not Reported
Designee:	Not Reported	Usecodes:	Q M
Driller:	AUTH	Pumpinst:	Not Reported
Pidate:	//	Statute:	Not Reported
Statcode:	Not Reported		
Statdate:	//		
Npdate:	02/23/96	Wadate:	//
Trancode:	RC	Trandate:	07/03/96
Sadate:	//	Sbudate:	//
Amdate:	//	Exdate:	05/23/96
Abrrdate:	//	Abcodate:	//
Abreq:	N		

GEOCHECK® - PHYSICAL SETTING SOURCE MAP FINDINGS

Acreft:	0		
Tperf:	0000	Bperf:	0000
Caseno:	Not Reported		
Yield:	0		
Depth:	0		
Level 1:	0		
Elev:	0		
Acreirr:	0		
Comment 1:	Not Reported		
Meter:	N		
Wellxref:	196207	Sb5cmp:	//
Sb5use:	//	Ident:	00000
Wcdate:	//	Pcdate:	//
Log:	N	Ctl:	Not Reported
Origin:	Not Reported	Qual:	N
User 1:	LMD		
Pyield:	0		
Pdepth:	0		
Pacref:	0		
Filler:	Not Reported	App type:	Not Reported
Well type:	E	Valid well:	N
Parcel:	0		
Ex notice:	//	Wndate:	//
Utm x:	509651.7		
Utm y:	4390000		
Loc source:	Spotted from quarters	Site id:	CO4000000027399

**B9
ESE
1/4 - 1/2 Mile
Higher**

CO WELLS CO4000000044764

Receipt:	0041918		
Division:	1		
County:	DENVER		
Permitno:	41918		
Permitsuf:	MH	Permitrpl:	Not Reported
Activity:	Monitoring hole notice of construction. MH file number and date entered in permit number and permit date fields.		
Water district:	08	Basin:	00
Mgmt District:	00	Name:	DENVER WATER
Address:	C/O HRS WATER CONSULTANTS		
Address2:	8885 W 14TH AVE		
City:	LAKEWOOD	State:	CO
Zip1:	80215	Zip2:	Not Reported
Phone:	3034621111	Pm:	S
Range:	0670W	Township:	050S
Section:	09	Seca:	Not Reported
Qtr160:	NE	Qtr40:	SE
Qtr10:	Not Reported	Coordsns:	0000
Coordsew:	0000	Aquifer1:	ALL UNNAMED AQUIFERS
Aquifer2:	Not Reported	Subdiv:	Not Reported
Lot:	Not Reported	Block:	Not Reported
Filing:	Not Reported	Engineer:	Not Reported

GEOCHECK® - PHYSICAL SETTING SOURCE MAP FINDINGS

Designee:	Not Reported	Usecodes:	Q M
Driller:	AUTH	Pumpinst:	Not Reported
Pidate:	//	Statute:	Not Reported
Statcode:	Not Reported		
Statdate:	//		
Npdate:	03/14/03	Wadate:	//
Trancode:	MH	Trandate:	06/16/03
Sadate:	//	Sbdate:	//
Amdate:	//	Exdate:	06/12/03
Abrrdate:	//	Abcodate:	//
Abreq:	N		
Acreft:	0		
Tper:	0000	Bperf:	0000
Caseno:	Not Reported		
Yield:	0		
Depth:	0		
Level 1:	0		
Elev:	0		
Acreirr:	0		
Comment 1:	2 WELLS		
Meter:	N		
Wellxref:	249598	Sb5cmp:	//
Sb5use:	//	Ident:	00000
Wcdate:	//	Pcdate:	//
Log:	N	Ctl:	Not Reported
Origin:	Not Reported	Qual:	N
User 1:	JD1		
Pyield:	0		
Pdepth:	35		
Pacref:	0		
Filler:	Not Reported	App type:	Not Reported
Well type:	Not Reported	Valid well:	N
Parcel:	0		
Ex notice:	//	Wndate:	//
Utm x:	509651.7		
Utm y:	4390000		
Loc source:	User supplied	Site id:	CO4000000044764

**10
NE
1/4 - 1/2 Mile
Higher**

CO WELLS CO4000000040062

Receipt:	0038403		
Division:	1		
County:	DENVER		
Permitno:	38403		
Permitsuf:	MH	Permitrpl:	Not Reported
Activity:	Monitoring hole notice of construction. MH file number and date entered in permit number and permit date fields.		
Water district:	08	Basin:	00
Mgmt District:	0	Name:	GEOCAL INC
Address:	13900 E FLORIDA AVE #D		

GEOCHECK® - PHYSICAL SETTING SOURCE MAP FINDINGS

Address2:	Not Reported	State:	CO
City:	AURORA	Zip2:	Not Reported
Zip1:	80012	Pm:	S
Phone:	3033370338	Township:	050S
Range:	0670W	Seca:	Not Reported
Section:	04	Qtr40:	SE
Qtr160:	SE	Coordsns:	0000
Qtr10:	Not Reported	Aquifer1:	ALL UNNAMED AQUIFERS
Coordsew:	0000	Subdiv:	Not Reported
Aquifer2:	Not Reported	Block:	Not Reported
Lot:	Not Reported	Engineer:	Not Reported
Filing:	Not Reported	Usecodes:	Q M
Designee:	Not Reported	Pumpinst:	Not Reported
Driller:	AUTH	Statute:	Not Reported
Pidate:	//		
Statcode:	Not Reported		
Statdate:	//		
Npdate:	05/25/00	Wadate:	//
Trancode:	MH	Trandate:	09/05/00
Sadate:	//	Sbupdate:	//
Amdate:	//	Exdate:	08/24/00
Abrrdate:	//	Abcodate:	//
Abreq:	N		
Acreft:	0		
Tperf:	0000	Bperf:	0000
Caseno:	Not Reported		
Yield:	0		
Depth:	0		
Level 1:	0		
Elev:	0		
Acreirr:	0		
Comment 1:	Not Reported		
Meter:	N		
Wellxref:	Not Reported	Sb5cmp:	//
Sb5use:	//	Ident:	00000
Wcdate:	//	Pcdate:	//
Log:	N	Ctl:	Not Reported
Origin:	Not Reported	Qual:	N
User 1:	RAB		
Pyield:	0		
Pdepth:	0		
Pacreft:	0		
Filler:	Not Reported	App type:	Not Reported
Well type:	Not Reported	Valid well:	N
Parcel:	0		
Ex notice:	//	Wndate:	//
Utm x:	509668.1		
Utm y:	4390000		
Loc source:	Spotted from quarters	Site id:	CO4000000040062

11
SSW
1/4 - 1/2 Mile
Higher

CO WELLS CO4000000306145

GEOCHECK® - PHYSICAL SETTING SOURCE MAP FINDINGS

Receipt:	9006298		
Division:	1		
County:	3		
Permitno:	18234		
Permitsuf:	Not Reported	Permitrpl:	Not Reported
Activity:	Not Reported		
Water district:	08	Basin:	00
Mgmt District:	00	Name:	WALLACE HARVEY P
Address:	621 17TH ST		
Address2:	Not Reported		
City:	DENVER	State:	CO
Zip1:	80202	Zip2:	Not Reported
Phone:	Not Reported	Pm:	S
Range:	0670W	Township:	050S
Section:	09	Seca:	Not Reported
Qtr160:	SW	Qtr40:	NE
Qtr10:	Not Reported	Coordsns:	0000
Coordsew:	0000	Aquifer1:	ALL UNNAMED AQUIFERS
Aquifer2:	Not Reported	Subdiv:	Not Reported
Lot:	Not Reported	Block:	Not Reported
Filing:	Not Reported	Engineer:	Not Reported
Designee:	Not Reported	Usecodes:	DOMESTIC
Driller:	Not Reported	Pumpinst:	Not Reported
Pidate:	//	Statute:	Not Reported
Statcode:	Not Reported		
Statdate:	//		
Npdate:	//	Wadate:	//
Trancode:	ZZ	Trandate:	07/18/07
Sadate:	11/29/63	Sbudate:	//
Amdate:	//	Exdate:	//
Abrrdate:	//	Abcodate:	//
Abreq:	N		
Acreft:	1		
Tperf:	0000	Bperf:	0000
Caseno:	Not Reported		
Yield:	24		
Depth:	1044		
Level 1:	45		
Elev:	0		
Acreirr:	0		
Comment 1:	Not Reported		
Meter:	N		
Wellxref:	Not Reported	Sb5cmp:	//
Sb5use:	//	Ident:	00000
Wcdate:	//	Pcdate:	//
Log:	N	Ctl:	Not Reported
Origin:	Not Reported	Qual:	N
User 1:	DS2		
Pyield:	0		
Pdepth:	0		
Pacref:	0		
Filler:	Not Reported	App type:	Not Reported
Well type:	E	Valid well:	Y

GEOCHECK® - PHYSICAL SETTING SOURCE MAP FINDINGS

Parcel:	0	Wndate:	//
Ex notice:	//		
Utm x:	508837.4		
Utm y:	4390000		
Loc source:	Spotted from quarters	Site id:	CO4000000306145

**12
North
1/2 - 1 Mile
Lower**

FED USGS USGS40000210311

Org. Identifier:	USGS-CO		
Formal name:	USGS Colorado Water Science Center		
Monloc Identifier:	USGS-393835104533601		
Monloc name:	SC00506721ACB		
Monloc type:	Well		
Monloc desc:	Not Reported		
Huc code:	10190003	Drainagearea value:	Not Reported
Drainagearea Units:	Not Reported	Contrib drainagearea:	Not Reported
Contrib drainagearea units:	Not Reported	Latitude:	39.6430434
Longitude:	-104.8938672	Sourcemap scale:	12500
Horiz Acc measure:	1	Horiz Acc measure units:	minutes
Horiz Collection method:	Interpolated from map		
Horiz coord refsys:	NAD83	Vert measure val:	5700.00
Vert measure units:	feet	Vertacc measure val:	2
Vert accmeasure units:	feet		
Vertcollection method:	Interpolated from topographic map		
Vert coord refsys:	NGVD29	Countrycode:	US
Aquifername:	Not Reported		
Formation type:	Not Reported		
Aquifer type:	Not Reported		
Construction date:	19590101	Welldepth:	1206
Welldepth units:	ft	Wellholedepth:	Not Reported
Wellholedepth units:	Not Reported		

Ground-water levels, Number of Measurements: 0

**13
ESE
1/2 - 1 Mile
Higher**

Shallow Water Depth:	16		
Groundwater Flow:	NOT REPORTED	AQUIFLOW	8161
Deep Water Depth:	20		
Date:	2/29/97		

**C14
East
1/2 - 1 Mile
Higher**

CO WELLS CO4000000305387

Receipt:	9005536		
Division:	1		
County:	3		
Permitno:	3164		
Permitsuf:	F	Permitrpl:	Not Reported
Activity:	Not Reported		
Water district:	08	Basin:	00
Mgmt District:	00	Name:	HODGKINSON KENNETH J.
Address:	4516 S YOSEMITE CRT		

GEOCHECK® - PHYSICAL SETTING SOURCE MAP FINDINGS

Address2:	Not Reported	State:	CO
City:	ENGLEWOOD	Zip2:	Not Reported
Zip1:	80111	Pm:	S
Phone:	Not Reported	Township:	050S
Range:	0670W	Seca:	Not Reported
Section:	10	Qtr40:	SW
Qtr160:	NW	Coordsns:	1600N
Qtr10:	Not Reported	Aquifer1:	ALL UNNAMED AQUIFERS
Coordsew:	0650W	Subdiv:	Not Reported
Aquifer2:	Not Reported	Block:	Not Reported
Lot:	Not Reported	Engineer:	Not Reported
Filing:	Not Reported	Usecodes:	Municipal
Designee:	Not Reported	Pumpinst:	Not Reported
Driller:	Not Reported	Statute:	Not Reported
Pidate:	//		
Statcode:	Not Reported		
Statdate:	//		
Npdate:	//	Wadate:	//
Trancode:	Not Reported	Trandate:	//
Sadate:	05/29/61	Sbupdate:	//
Amdate:	//	Exdate:	//
Abrrdate:	//	Abcodate:	//
Abreq:	N		
Acreft:	0		
Tperf:	0000	Bperf:	0000
Caseno:	Not Reported		
Yield:	30		
Depth:	1435		
Level 1:	55		
Elev:	0		
Acreirr:	1		
Comment 1:	Not Reported		
Meter:	N		
Wellxref:	Not Reported	Sb5cmp:	//
Sb5use:	//	Ident:	00000
Wcdate:	//	Pcdate:	//
Log:	N	Ctl:	Not Reported
Origin:	Not Reported	Qual:	N
User 1:	Not Reported		
Pyield:	0		
Pdepth:	0		
Pacreft:	0		
Filler:	Not Reported	App type:	Not Reported
Well type:	N	Valid well:	Y
Parcel:	0		
Ex notice:	//	Wndate:	//
Utm x:	510054.9		
Utm y:	4390000		
Loc source:	Spotted from section lines	Site id:	CO4000000305387

15
SSE
1/2 - 1 Mile
Higher

CO WELLS CO4000000011591

GEOCHECK® - PHYSICAL SETTING SOURCE MAP FINDINGS

Receipt:	0014876		
Division:	1		
County:	3		
Permitno:	14876		
Permitsuf:	MH	Permitrpl:	Not Reported
Activity:	Monitoring hole notice of construction. MH file number and date entered in permit number and permit date fields.		
Water district:	08	Basin:	00
Mgmt District:	00	Name:	CHEVRON
Address:	C/O 1391 N SPEER BLVD		
Address2:	Not Reported		
City:	DENVER	State:	CO
Zip1:	80204	Zip2:	Not Reported
Phone:	Not Reported	Pm:	S
Range:	0670W	Township:	050S
Section:	09	Seca:	Not Reported
Qtr160:	SE	Qtr40:	Not Reported
Qtr10:	Not Reported	Coordsns:	0000
Coordsew:	0000	Aquifer1:	ALL UNNAMED AQUIFERS
Aquifer2:	Not Reported	Subdiv:	Not Reported
Lot:	Not Reported	Block:	Not Reported
Filing:	Not Reported	Engineer:	RAB
Designee:	REF. 14676	Usecodes:	Q M
Driller:	LIC	Pumpinst:	Not Reported
Pidate:	//	Statute:	Not Reported
Statcode:	Expired well permit.		
Statdate:	//		
Npdate:	03/09/89	Wadate:	//
Trancode:	RC	Trandate:	01/27/04
Sadate:	//	Sbudate:	//
Amdate:	//	Exdate:	06/07/89
Abrrdate:	//	Abcodate:	//
Abreq:	N		
Acreft:	0		
Tperf:	0000	Bperf:	0000
Caseno:	Not Reported		
Yield:	0		
Depth:	0		
Level 1:	0		
Elev:	0		
Acreirr:	0		
Comment 1:	Not Reported		
Meter:	N		
Wellxref:	Not Reported	Sb5cmp:	//
Sb5use:	//	Ident:	00000
Wcdate:	//	Pcdate:	//
Log:	N	Ctl:	Not Reported
Origin:	Not Reported	Qual:	N
User 1:	RAB		
Pyield:	0		
Pdepth:	0		
Pacref:	0		
Filler:	Not Reported	App type:	Not Reported
Well type:	N	Valid well:	N

GEOCHECK® - PHYSICAL SETTING SOURCE MAP FINDINGS

Parcel: 0
 Ex notice: / / Wndate: / /
 Utm x: 509437.4
 Utm y: 4390000
 Loc source: Spotted from quarters Site id: CO4000000011591

**C16
 East
 1/2 - 1 Mile
 Higher**

FED USGS USGS40000210185

Org. Identifier: USGS-CO
 Formal name: USGS Colorado Water Science Center
 Monloc Identifier: USGS-393806104525401
 Monloc name: SC00506710BBD
 Monloc type: Well
 Monloc desc: Not Reported
 Huc code: 10190003 Drainagearea value: Not Reported
 Drainagearea Units: Not Reported Contrib drainagearea: Not Reported
 Contrib drainagearea units: Not Reported Latitude: 39.6349879
 Longitude: -104.8822002 Sourcemap scale: Not Reported
 Horiz Acc measure: 5 Horiz Acc measure units: seconds
 Horiz Collection method: Interpolated from map
 Horiz coord refsys: NAD83 Vert measure val: 5638.00
 Vert measure units: feet Vertacc measure val: 5.
 Vert accmeasure units: feet
 Vertcollection method: Interpolated from topographic map
 Vert coord refsys: NGVD29 Countrycode: US
 Aquifername: Not Reported
 Formation type: Not Reported
 Aquifer type: Not Reported
 Construction date: 19610101 Welldepth: 1400
 Welldepth units: ft Wellholedepth: Not Reported
 Wellholedepth units: Not Reported

Ground-water levels, Number of Measurements: 2

Date	Feet below Surface	Feet to Sealevel	Date	Feet below Surface	Feet to Sealevel
1976-04-12	218.40		1976-04-01	218.00	

**D17
 SSW
 1/2 - 1 Mile
 Higher**

CO WELLS CO4000000011667

Receipt: 0014969
 Division: 1
 County: 3
 Permitno: 14969
 Permitsuf: MH Permitrpl: Not Reported
 Activity: Monitoring hole notice of construction. MH file number and date entered in permit number and permit date fields.
 Water district: 08 Basin: 00
 Mgmt District: 00 Name: AMOCO CORP.
 Address: C/O 96 S ZUNI

GEOCHECK® - PHYSICAL SETTING SOURCE MAP FINDINGS

Address2:	Not Reported	State:	CO
City:	DENVER	Zip2:	Not Reported
Zip1:	80223	Pm:	S
Phone:	Not Reported	Township:	050S
Range:	0670W	Seca:	Not Reported
Section:	09	Qtr40:	Not Reported
Qtr160:	SW	Coordsns:	0000
Qtr10:	Not Reported	Aquifer1:	ALL UNNAMED AQUIFERS
Coordsew:	0000	Subdiv:	Not Reported
Aquifer2:	Not Reported	Block:	Not Reported
Lot:	Not Reported	Engineer:	RAB
Filing:	Not Reported	Usecodes:	Q M
Designee:	Not Reported	Pumpinst:	Not Reported
Driller:	LIC	Statute:	Not Reported
Pidate:	//		
Statcode:	Expired well permit.		
Statdate:	//		
Npdate:	04/18/89	Wadate:	//
Trancode:	RC	Trandate:	01/27/04
Sadate:	//	Sbudate:	//
Amdate:	//	Exdate:	07/17/89
Abrrdate:	//	Abcodate:	//
Abreq:	N		
Acreft:	0		
Tperf:	0000	Bperf:	0000
Caseno:	Not Reported		
Yield:	0		
Depth:	0		
Level 1:	0		
Elev:	0		
Acreirr:	0		
Comment 1:	Not Reported		
Meter:	N		
Wellxref:	Not Reported	Sb5cmp:	//
Sb5use:	//	Ident:	00000
Wcdate:	//	Pcdate:	//
Log:	N	Ctl:	Not Reported
Origin:	Not Reported	Qual:	N
User 1:	RAB		
Pyield:	0		
Pdepth:	0		
Pacreft:	0		
Filler:	Not Reported	App type:	Not Reported
Well type:	N	Valid well:	N
Parcel:	0		
Ex notice:	//	Wndate:	//
Utm x:	508633.7		
Utm y:	4390000		
Loc source:	Spotted from quarters	Site id:	CO4000000011667

**D18
SSW
1/2 - 1 Mile
Higher**

CO WELLS CO4000000016737

GEOCHECK® - PHYSICAL SETTING SOURCE MAP FINDINGS

Receipt:	0018905		
Division:	1		
County:	3		
Permitno:	18905		
Permitsuf:	MH	Permitrpl:	Not Reported
Activity:	Monitoring hole notice of construction. MH file number and date entered in permit number and permit date fields.		
Water district:	08	Basin:	00
Mgmt District:	00	Name:	COMPASS MGMT & LEASING % BCM ENGRS
Address:	14851 DALLAS PKWY		
Address2:	Not Reported		
City:	DALLAS	State:	TX
Zip1:	75240	Zip2:	Not Reported
Phone:	Not Reported	Pm:	S
Range:	0670W	Township:	050S
Section:	09	Seca:	Not Reported
Qtr160:	SW	Qtr40:	Not Reported
Qtr10:	Not Reported	Coordsns:	0000
Coordsew:	0000	Aquifer1:	ALL UNNAMED AQUIFERS
Aquifer2:	Not Reported	Subdiv:	Not Reported
Lot:	Not Reported	Block:	Not Reported
Filing:	Not Reported	Engineer:	Not Reported
Designee:	Not Reported	Usecodes:	Q M
Driller:	76A	Pumpinst:	Not Reported
Pidate:	//	Statute:	Not Reported
Statcode:	Not Reported		
Statdate:	//		
Npdate:	04/06/92	Wadate:	05/22/92
Trancode:	RC	Trandate:	11/20/96
Sadate:	//	Sbudate:	//
Amdate:	//	Exdate:	07/05/92
Abrrdate:	//	Abcodate:	//
Abreq:	N		
Acreft:	0		
Tperf:	0013	Bperf:	0023
Caseno:	Not Reported		
Yield:	0		
Depth:	23		
Level 1:	17		
Elev:	0		
Acreirr:	0		
Comment 1:	X-REF 168144 - 168145		
Meter:	N		
Wellxref:	168144	Sb5cmp:	//
Sb5use:	//	Ident:	00000
Wcdate:	04/09/92	Pcdate:	//
Log:	N	Ctl:	Not Reported
Origin:	Not Reported	Qual:	N
User 1:	SMJ		
Pyield:	0		
Pdepth:	0		
Pacref:	0		
Filler:	Not Reported	App type:	Not Reported
Well type:	N	Valid well:	N

GEOCHECK® - PHYSICAL SETTING SOURCE MAP FINDINGS

Parcel:	0	Wndate:	//
Ex notice:	//		
Utm x:	508633.7		
Utm y:	4390000		
Loc source:	Spotted from quarters	Site id:	CO4000000016737

**D19
SSW
1/2 - 1 Mile
Higher**

CO WELLS CO4000000018315

Receipt:	0020117		
Division:	1		
County:	DENVER		
Permitno:	20117		
Permitsuf:	MH	Permitrpl:	Not Reported
Activity:	Monitoring hole notice of construction. MH file number and date entered in permit number and permit date fields.		
Water district:	08	Basin:	00
Mgmt District:	00	Name:	COMPASS MGMT & LEASING
Address:	C/O BCM ENGINEERS INC		
Address2:	14651 DALLAS PKWY # 102		
City:	DALLAS	State:	TX
Zip1:	75240	Zip2:	Not Reported
Phone:	2149809171	Pm:	S
Range:	0670W	Township:	050S
Section:	09	Seca:	Not Reported
Qtr160:	SW	Qtr40:	Not Reported
Qtr10:	Not Reported	Coordsns:	0000
Coordsew:	0000	Aquifer1:	ALL UNNAMED AQUIFERS
Aquifer2:	Not Reported	Subdiv:	Not Reported
Lot:	Not Reported	Block:	Not Reported
Filing:	Not Reported	Engineer:	Not Reported
Designee:	Not Reported	Usecodes:	Q M
Driller:	AUTH	Pumpinst:	Not Reported
Pidate:	//	Statute:	Not Reported
Statcode:	Not Reported		
Statdate:	//		
Npdate:	12/03/92	Wadate:	01/11/93
Trancode:	WA	Trandate:	01/19/93
Sadate:	//	Sbudate:	//
Amdate:	//	Exdate:	03/03/93
Abrrdate:	//	Abcodate:	//
Abreq:	N		
Acreft:	0		
Tperf:	0009	Bperf:	0024
Caseno:	Not Reported		
Yield:	0		
Depth:	24		
Level 1:	17		
Elev:	0		
Acreirr:	0		
Comment 1:	Not Reported		
Meter:	N		
Wellxref:	168146	Sb5cmp:	//

GEOCHECK® - PHYSICAL SETTING SOURCE MAP FINDINGS

Sb5use:	//	Ident:	00000
Wcdate:	12/08/92	Pcdate:	//
Log:	N	Ctl:	Not Reported
Origin:	Not Reported	Qual:	N
User 1:	LMD		
Pyield:	0		
Pdepth:	0		
Pacref:	0		
Filler:	Not Reported	App type:	Not Reported
Well type:	E	Valid well:	N
Parcel:	0		
Ex notice:	//	Wndate:	//
Utm x:	508633.7		
Utm y:	4390000		
Loc source:	Spotted from quarters	Site id:	CO4000000018315

**E20
South
1/2 - 1 Mile
Higher**

FED USGS USGS40000210051

Org. Identifier:	USGS-CO		
Formal name:	USGS Colorado Water Science Center		
Monloc Identifier:	USGS-393735104533901		
Monloc name:	SC00506709DCB		
Monloc type:	Well		
Monloc desc:	Not Reported		
Huc code:	10190003	Drainagearea value:	Not Reported
Drainagearea Units:	Not Reported	Contrib drainagearea:	Not Reported
Contrib drainagearea units:	Not Reported	Latitude:	39.6263769
Longitude:	-104.8947007	Sourcemap scale:	Not Reported
Horiz Acc measure:	5	Horiz Acc measure units:	seconds
Horiz Collection method:	Interpolated from map		
Horiz coord refsys:	NAD83	Vert measure val:	5634.00
Vert measure units:	feet	Vertacc measure val:	5.
Vert accmeasure units:	feet		
Vertcollection method:	Interpolated from topographic map		
Vert coord refsys:	NGVD29	Countrycode:	US
Aquifername:	Denver Basin aquifer system		
Formation type:	Arapahoe Conglomerate Member of Laramie Formation		
Aquifer type:	Confined single aquifer		
Construction date:	19740101	Welldepth:	1550
Welldepth units:	ft	Wellholedepth:	Not Reported
Wellholedepth units:	Not Reported		

Ground-water levels, Number of Measurements: 9

Date	Feet below Surface	Feet to Sealevel	Date	Feet below Surface	Feet to Sealevel
1984-03-23	415.00		1982-10-15	387.60	
1981-10-26	389.55		1980-10-23	419.40	
1979-10-03	382.02		1978-10-18	379.37	
1977-10-12	261.39		1976-11-09	264.53	
1976-04-06	210.30				

GEOCHECK® - PHYSICAL SETTING SOURCE MAP FINDINGS

Map ID
 Direction
 Distance
 Elevation

Database EDR ID Number

21
ENE
1/2 - 1 Mile
Higher

CO WELLS CO4000000040063

Receipt:	0038404		
Division:	1		
County:	DENVER		
Permitno:	38404		
Permitsuf:	MH	Permitrpl:	Not Reported
Activity:	Monitoring hole notice of construction. MH file number and date entered in permit number and permit date fields.		
Water district:	08	Basin:	00
Mgmt District:	0	Name:	GEOCAL INC
Address:	13900 E FLORIDA AVE #D		
Address2:	Not Reported		
City:	AURORA	State:	CO
Zip1:	80012	Zip2:	Not Reported
Phone:	3033370338	Pm:	S
Range:	0670W	Township:	050S
Section:	03	Seca:	Not Reported
Qtr160:	SW	Qtr40:	SW
Qtr10:	Not Reported	Coordsns:	0000
Coordsew:	0000	Aquifer1:	ALL UNNAMED AQUIFERS
Aquifer2:	Not Reported	Subdiv:	Not Reported
Lot:	Not Reported	Block:	Not Reported
Filing:	Not Reported	Engineer:	Not Reported
Designee:	Not Reported	Usecodes:	Q M
Driller:	AUTH	Pumpinst:	Not Reported
Pidate:	//	Statute:	Not Reported
Statcode:	Not Reported		
Statdate:	//		
Npdate:	05/25/00	Wadate:	//
Trancode:	MH	Trandate:	09/05/00
Sadate:	//	Sbdate:	//
Amdate:	//	Exdate:	08/24/00
Abrrdate:	//	Abcdate:	//
Abreq:	N		
Acreft:	0		
Tperf:	0000	Bperf:	0000
Caseno:	Not Reported		
Yield:	0		
Depth:	0		
Level 1:	0		
Elev:	0		
Acreirr:	0		
Comment 1:	Not Reported		
Meter:	N		
Wellxref:	Not Reported	Sb5cmp:	//
Sb5use:	//	Ident:	00000
Wcdate:	//	Pcdate:	//
Log:	N	Ctl:	Not Reported
Origin:	Not Reported	Qual:	N
User 1:	RAB		
Pyield:	0		
Pdepth:	0		
Pacref:	0		
Filler:	Not Reported	App type:	Not Reported
Well type:	Not Reported	Valid well:	N

GEOCHECK® - PHYSICAL SETTING SOURCE MAP FINDINGS

Parcel:	0	Wndate:	//
Ex notice:	//		
Utm x:	510072		
Utm y:	4390000		
Loc source:	Spotted from quarters	Site id:	CO4000000040063

**E22
South
1/2 - 1 Mile
Higher**

CO WELLS CO4000000306079

Receipt:	9006232		
Division:	1		
County:	3		
Permitno:	16582		
Permitsuf:	F	Permitrpl:	Not Reported
Activity:	Not Reported		
Water district:	08	Basin:	00
Mgmt District:	00	Name:	DENVER TECHNOL CENTER INC
Address:	7720 E BELLEVIEW AVE		
Address2:	Not Reported		
City:	ENGLEWOOD	State:	CO
Zip1:	80110	Zip2:	Not Reported
Phone:	Not Reported	Pm:	S
Range:	0670W	Township:	050S
Section:	09	Seca:	Not Reported
Qtr160:	SE	Qtr40:	SW
Qtr10:	Not Reported	Coordsns:	0760S
Coordsew:	2700W	Aquifer1:	ALL UNNAMED AQUIFERS
Aquifer2:	Not Reported	Subdiv:	Not Reported
Lot:	Not Reported	Block:	Not Reported
Filing:	Not Reported	Engineer:	PAT
Designee:	Not Reported	Usecodes:	Municipal
Driller:	Not Reported	Pumpinst:	Not Reported
Pidate:	//	Statute:	Not Reported
Statcode:	Not Reported		
Statdate:	//		
Npdate:	//	Wadate:	//
Trancode:	RC	Trandate:	06/11/04
Sadate:	04/24/74	Sbdate:	//
Amdate:	//	Exdate:	//
Abrrdate:	//	Abcodate:	//
Abreq:	Y		
Acreft:	0		
Tperf:	0000	Bperf:	0000
Caseno:	Not Reported		
Yield:	600		
Depth:	1550		
Level 1:	170		
Elev:	0		
Acreirr:	687		
Comment 1:	This well has been replaced by the permit refenced above. This hole		
Meter:	N		
Wellxref:	016582F R	Sb5cmp:	//

GEOCHECK® - PHYSICAL SETTING SOURCE MAP FINDINGS

Sb5use:	//	Ident:	00000
Wcdate:	//	Pcdate:	//
Log:	N	Ctl:	Not Reported
Origin:	Not Reported	Qual:	N
User 1:	PAT		
Pyield:	0		
Pdepth:	0		
Pacref:	0		
Filler:	Not Reported	App type:	Not Reported
Well type:	N	Valid well:	Y
Parcel:	0		
Ex notice:	//	Wndate:	//
Utm x:	509053.9		
Utm y:	4390000		
Loc source:	Spotted from section lines	Site id:	CO4000000306079

**E23
South
1/2 - 1 Mile
Higher**

CO WELLS CO4000000244195

Receipt:	0503186		
Division:	1		
County:	DENVER		
Permitno:	16582		
Permitsuf:	F	Permitrpl:	R
Activity:	Well permit issued. Permit number and issue date entered in permit number and permit date fields.		
Water district:	08	Basin:	00
Mgmt District:	00	Name:	GOLDSMITH METROPOLITAN DIST
Address:	8350 E CRESCENT PKWY STE		
Address2:	Not Reported		
City:	ENGLEWOOD	State:	CO
Zip1:	80111	Zip2:	Not Reported
Phone:	3037731700	Pm:	S
Range:	0670W	Township:	050S
Section:	09	Seca:	Not Reported
Qtr160:	SE	Qtr40:	SW
Qtr10:	Not Reported	Coordsns:	0760S
Coordsew:	2700W	Aquifer1:	UPPER ARAPAHOE
Aquifer2:	Not Reported	Subdiv:	Not Reported
Lot:	Not Reported	Block:	Not Reported
Filing:	Not Reported	Engineer:	JMW
Designee:	NORTH WELL	Usecodes:	42
Driller:	1200	Pumpinst:	1295
Pidate:	03/24/04	Statute:	1374
Statcode:	S5		
Statdate:	04/19/04		
Npdate:	01/02/03	Wadate:	05/21/03
Trancode:	S5	Trandate:	04/20/04
Sadate:	03/19/04	Sbudate:	//
Amdate:	//	Exdate:	01/02/04
Abrrdate:	//	Abcodate:	//
Abreq:	N		

GEOCHECK® - PHYSICAL SETTING SOURCE MAP FINDINGS

Acreft:	0		
Tperf:	0000	Bperf:	0000
Caseno:	W8679		
Yield:	480		
Depth:	1499		
Level 1:	989		
Elev:	0		
Acreirr:	0		
Comment 1:	Not Reported		
Meter:	N		
Wellxref:	016582F	Sb5cmp:	04/19/04
Sb5use:	03/25/04	Ident:	00000
Wcdate:	04/14/03	Pcdate:	03/18/04
Log:	N	Ctl:	Not Reported
Origin:	Not Reported	Qual:	N
User 1:	ADS		
Pyield:	600		
Pdepth:	1550		
Pacref:	960		
Filler:	Not Reported	App type:	Not Reported
Well type:	Not Reported	Valid well:	Y
Parcel:	180		
Ex notice:	/ /	Wndate:	/ /
Utm x:	509053.9		
Utm y:	4390000		
Loc source:	Spotted from section lines	Site id:	CO4000000244195

**E24
South
1/2 - 1 Mile
Higher**

CO WELLS CO4000000254281

Receipt:	0522559		
Division:	1		
County:	3		
Permitno:	257475		
Permitsuf:	Not Reported	Permitrpl:	Not Reported
Activity:	Well permit issued. Permit number and issue date entered in permit number and permit date fields.		
Water district:	08	Basin:	00
Mgmt District:	00	Name:	GOLDSMITH METROPOLITAN DISTRICT
Address:	C/O JEHN WATER CONSULTANT		
Address2:	1565 GILPIN ST		
City:	DENVER	State:	CO
Zip1:	80218	Zip2:	Not Reported
Phone:	3033218335	Pm:	S
Range:	0670W	Township:	050S
Section:	09	Seca:	Not Reported
Qtr160:	SW	Qtr40:	SE
Qtr10:	Not Reported	Coordsns:	0750S
Coordsew:	2600W	Aquifer1:	UPPER ARAPAHOE
Aquifer2:	Not Reported	Subdiv:	Not Reported
Lot:	Not Reported	Block:	Not Reported
Filing:	Not Reported	Engineer:	PAT

GEOCHECK® - PHYSICAL SETTING SOURCE MAP FINDINGS

Designee:	Not Reported	Usecodes:	8 M
Driller:	EXST	Pumpinst:	Not Reported
Pidate:	//	Statute:	6023
Statcode:	Date application for permit resubmitted to DWR.		
Statdate:	05/19/04		
Npdate:	06/11/04	Wadate:	//
Trancode:	NP	Trandate:	06/15/04
Sadate:	//	Sbudate:	//
Amdate:	//	Exdate:	//
Abrrdate:	//	Abcodate:	//
Abreq:	N		
Acreft:	0		
Tper:	0000	Bperf:	0000
Caseno:	Not Reported		
Yield:	0		
Depth:	0		
Level 1:	0		
Elev:	0		
Acreirr:	0		
Comment 1:	Not Reported		
Meter:	N		
Wellxref:	016582F	Sb5cmp:	//
Sb5use:	//	Ident:	00000
Wcdate:	//	Pcdate:	//
Log:	N	Ctl:	Not Reported
Origin:	Not Reported	Qual:	N
User 1:	PAT		
Pyield:	0		
Pdepth:	1550		
Pacref:	0		
Filler:	Not Reported	App type:	Not Reported
Well type:	Not Reported	Valid well:	N
Parcel:	0		
Ex notice:	//	Wndate:	//
Utm x:	509023.4		
Utm y:	4390000		
Loc source:	Spotted from section lines	Site id:	CO4000000254281

**25
South
1/2 - 1 Mile
Higher**

CO WELLS CO4000000045213

Receipt:	0042256		
Division:	1		
County:	DENVER		
Permitno:	42256		
Permitsuf:	MH	Permitrpl:	Not Reported

Activity:	Monitoring hole notice of construction. MH file number and date entered in permit number and permit date fields.		
Water district:	08	Basin:	00
Mgmt District:	00	Name:	TCD NORTH INC
Address:	C/O TERRACON		

GEOCHECK® - PHYSICAL SETTING SOURCE MAP FINDINGS

Address2:	10625 W I-70 FRONTAGE RD	State:	CO
City:	WHEAT RIDGE	Zip2:	Not Reported
Zip1:	80033	Pm:	S
Phone:	3034233300	Township:	050S
Range:	0670W	Seca:	Not Reported
Section:	09	Qtr40:	SW
Qtr160:	SE	Coordsns:	0000
Qtr10:	Not Reported	Aquifer1:	ALL UNNAMED AQUIFERS
Coordsew:	0000	Subdiv:	Not Reported
Aquifer2:	Not Reported	Block:	Not Reported
Lot:	Not Reported	Engineer:	RAB
Filing:	Not Reported	Usecodes:	Q M
Designee:	Not Reported	Pumpinst:	Not Reported
Driller:	AUTH	Statute:	Not Reported
Pidate:	//		
Statcode:	Not Reported		
Statdate:	//		
Npdate:	06/12/03	Wadate:	//
Trancode:	RC	Trandate:	05/05/04
Sadate:	//	Sbudate:	//
Amdate:	//	Exdate:	09/10/03
Abrrdate:	//	Abcodate:	//
Abreq:	N		
Acreft:	0		
Tperf:	0000	Bperf:	0000
Caseno:	Not Reported		
Yield:	0		
Depth:	0		
Level 1:	0		
Elev:	0		
Acreirr:	0		
Comment 1:	2 WELLS 251959-60		
Meter:	N		
Wellxref:	251959	Sb5cmp:	//
Sb5use:	//	Ident:	00000
Wcdate:	//	Pcdate:	//
Log:	N	Ctl:	Not Reported
Origin:	Not Reported	Qual:	N
User 1:	RAB		
Pyield:	0		
Pdepth:	35		
Pacreft:	0		
Filler:	Not Reported	App type:	Not Reported
Well type:	Not Reported	Valid well:	N
Parcel:	0		
Ex notice:	//	Wndate:	//
Utm x:	509233.1		
Utm y:	4390000		
Loc source:	User supplied	Site id:	CO4000000045213

GEOCHECK® - PHYSICAL SETTING SOURCE MAP FINDINGS

Receipt:	0038509		
Division:	1		
County:	DENVER		
Permitno:	38509		
Permitsuf:	MH	Permitrpl:	Not Reported
Activity:	Monitoring hole notice of construction. MH file number and date entered in permit number and permit date fields.		
Water district:	08	Basin:	00
Mgmt District:	0	Name:	CO DEPT OF TRANSPORTATION
Address:	C/O BROWN & CALDWELL		
Address2:	7535 E HAMPDEN AVE STE 40		
City:	DENVER	State:	CO
Zip1:	80231	Zip2:	4838
Phone:	3037435400	Pm:	S
Range:	0670W	Township:	050S
Section:	08	Seca:	Not Reported
Qtr160:	NE	Qtr40:	NE
Qtr10:	Not Reported	Coordsns:	0000
Coordsew:	0000	Aquifer1:	ALL UNNAMED AQUIFERS
Aquifer2:	Not Reported	Subdiv:	Not Reported
Lot:	Not Reported	Block:	Not Reported
Filing:	Not Reported	Engineer:	Not Reported
Designee:	Not Reported	Usecodes:	Q M
Driller:	AUTH	Pumpinst:	Not Reported
Pidate:	//	Statute:	Not Reported
Statcode:	Not Reported		
Statdate:	//		
Npdate:	06/15/00	Wadate:	//
Trancode:	MH	Trandate:	07/17/00
Sadate:	//	Sbudate:	//
Amdate:	//	Exdate:	09/06/00
Abrrdate:	//	Abcodate:	//
Abreq:	N		
Acreft:	0		
Tperf:	0000	Bperf:	0000
Caseno:	Not Reported		
Yield:	0		
Depth:	0		
Level 1:	0		
Elev:	0		
Acreirr:	0		
Comment 1:	Not Reported		
Meter:	N		
Wellxref:	Not Reported	Sb5cmp:	//
Sb5use:	//	Ident:	00000
Wcdate:	//	Pcdate:	//
Log:	N	Ctl:	Not Reported
Origin:	Not Reported	Qual:	N
User 1:	ADS		
Pyield:	0		
Pdepth:	35		
Pacref:	0		
Filler:	Not Reported	App type:	Not Reported
Well type:	Not Reported	Valid well:	N

GEOCHECK® - PHYSICAL SETTING SOURCE MAP FINDINGS

Parcel:	0	Wndate:	//
Ex notice:	//		
Utm x:	508038.5		
Utm y:	4390000		
Loc source:	Spotted from quarters	Site id:	CO4000000040184

**F27
SE
1/2 - 1 Mile
Higher**

CO WELLS CO4000000021034

Receipt:	0022467		
Division:	1		
County:	3		
Permitno:	22467		
Permitsuf:	MH	Permitrpl:	Not Reported
Activity:	AB		
Water district:	08	Basin:	00
Mgmt District:	00	Name:	CHERRY CREEK SCHOOL DIST #5
Address:	C/O HYDROKINETICS INC		
Address2:	12975 W 24 PLACE		
City:	GOLDEN	State:	CO
Zip1:	80401	Zip2:	Not Reported
Phone:	3032378865	Pm:	S
Range:	0670W	Township:	050S
Section:	10	Seca:	Not Reported
Qtr160:	SW	Qtr40:	NW
Qtr10:	Not Reported	Coordsns:	0000
Coordsew:	0000	Aquifer1:	ALL UNNAMED AQUIFERS
Aquifer2:	Not Reported	Subdiv:	Not Reported
Lot:	Not Reported	Block:	Not Reported
Filing:	Not Reported	Engineer:	NLH
Designee:	Not Reported	Usecodes:	Q M
Driller:	AUTH	Pumpinst:	Not Reported
Pidate:	//	Statute:	Not Reported
Statcode:	Not Reported		
Statdate:	//		
Npdate:	03/14/94	Wadate:	//
Trancode:	AB	Trandate:	09/14/99
Sadate:	//	Sbudate:	//
Amdate:	//	Exdate:	06/14/94
Abrrdate:	08/23/99	Abcodate:	01/05/99
Abreq:	N		
Acreft:	0		
Tperf:	0000	Bperf:	0000
Caseno:	Not Reported		
Yield:	0		
Depth:	0		
Level 1:	0		
Elev:	0		
Acreirr:	0		
Comment 1:	5 wells		
Meter:	N		
Wellxref:	Not Reported	Sb5cmp:	//

GEOCHECK® - PHYSICAL SETTING SOURCE MAP FINDINGS

Sb5use:	//	Ident:	00000
Wcdate:	//	Pcdate:	//
Log:	N	Ctl:	Not Reported
Origin:	Not Reported	Qual:	N
User 1:	NLH		
Pyield:	0		
Pdepth:	0		
Pacref:	0		
Filler:	Not Reported	App type:	Not Reported
Well type:	E	Valid well:	N
Parcel:	0		
Ex notice:	//	Wndate:	//
Utm x:	510046.2		
Utm y:	4390000		
Loc source:	Spotted from quarters	Site id:	CO4000000021034

**F28
SE
1/2 - 1 Mile
Higher**

CO WELLS CO4000000017432

Receipt:	0019395		
Division:	1		
County:	3		
Permitno:	19395		
Permitsuf:	MH	Permitrpl:	Not Reported
Activity:	AB		
Water district:	08	Basin:	00
Mgmt District:	00	Name:	CLIMAX MOLYBDENUM CO % HYDROKENETIC
Address:	12975 W 24TH PL		
Address2:	Not Reported		
City:	GOLDEN	State:	CO
Zip1:	80301	Zip2:	Not Reported
Phone:	Not Reported	Pm:	S
Range:	0670W	Township:	050S
Section:	10	Seca:	Not Reported
Qtr160:	SW	Qtr40:	NW
Qtr10:	Not Reported	Coordsns:	0000
Coordsew:	0000	Aquifer1:	ALL UNNAMED AQUIFERS
Aquifer2:	Not Reported	Subdiv:	Not Reported
Lot:	Not Reported	Block:	Not Reported
Filing:	Not Reported	Engineer:	NLH
Designee:	Not Reported	Usecodes:	Q M
Driller:	AUTH	Pumpinst:	Not Reported
Pidate:	//	Statute:	Not Reported
Statcode:	Not Reported		
Statdate:	//		
Npdate:	07/17/92	Wadate:	//
Trancode:	AB	Trandate:	09/02/99
Sadate:	//	Sbudate:	//
Amdate:	//	Exdate:	10/15/92
Abrrdate:	08/19/99	Abcodate:	07/07/99
Abreq:	N		

GEOCHECK® - PHYSICAL SETTING SOURCE MAP FINDINGS

Acreft:	0		
Tperf:	0000	Bperf:	0000
Caseno:	Not Reported		
Yield:	0		
Depth:	0		
Level 1:	0		
Elev:	0		
Acreirr:	0		
Comment 1:	Not Reported		
Meter:	N		
Wellxref:	Not Reported	Sb5cmp:	//
Sb5use:	//	Ident:	00000
Wcdate:	//	Pcdate:	//
Log:	N	Ctl:	Not Reported
Origin:	Not Reported	Qual:	N
User 1:	NLH		
Pyield:	0		
Pdepth:	0		
Pacref:	0		
Filler:	Not Reported	App type:	Not Reported
Well type:	E	Valid well:	N
Parcel:	0		
Ex notice:	//	Wndate:	//
Utm x:	510046.2		
Utm y:	4390000		
Loc source:	Spotted from quarters	Site id:	CO4000000017432

**F29
SE
1/2 - 1 Mile
Higher**

CO WELLS CO4000000125642

Receipt:	0307915		
Division:	1		
County:	3		
Permitno:	36481		
Permitsuf:	M	Permitrpl:	Not Reported
Activity:	AB		
Water district:	08	Basin:	00
Mgmt District:	00	Name:	CHERRY CREEK SCHOOL DIST NO 5
Address:	4700 S YOSEMITE ST		
Address2:	Not Reported		
City:	ENGLEWOOD	State:	CO
Zip1:	80111	Zip2:	Not Reported
Phone:	Not Reported	Pm:	S
Range:	0670W	Township:	050S
Section:	10	Seca:	Not Reported
Qtr160:	SW	Qtr40:	NW
Qtr10:	Not Reported	Coordsns:	0000
Coordsew:	0000	Aquifer1:	ALL UNNAMED AQUIFERS
Aquifer2:	Not Reported	Subdiv:	Not Reported
Lot:	Not Reported	Block:	Not Reported
Filing:	Not Reported	Engineer:	FML

GEOCHECK® - PHYSICAL SETTING SOURCE MAP FINDINGS

Designee:	Not Reported	Usecodes:	Q M
Driller:	LIC	Pumpinst:	Not Reported
Pidate:	//	Statute:	Not Reported
Statcode:	Date application for permit resubmitted to DWR.		
Statdate:	02/12/90		
Npdate:	04/10/90	Wadate:	//
Trancode:	AB	Trandate:	09/02/99
Sadate:	//	Sbudate:	//
Amdate:	//	Exdate:	//
Abrrdate:	08/19/99	Abcodate:	07/07/99
Abreq:	N		
Acreft:	0		
Tper:	0000	Bperf:	0000
Caseno:	Not Reported		
Yield:	0		
Depth:	0		
Level 1:	0		
Elev:	0		
Acreirr:	0		
Comment 1:	Not Reported		
Meter:	N		
Wellxref:	Not Reported	Sb5cmp:	//
Sb5use:	//	Ident:	00000
Wcdate:	//	Pcdate:	//
Log:	N	Ctl:	Not Reported
Origin:	Not Reported	Qual:	N
User 1:	NLH		
Pyield:	0		
Pdepth:	0		
Pacref:	0		
Filler:	Not Reported	App type:	Not Reported
Well type:	E	Valid well:	N
Parcel:	0		
Ex notice:	//	Wndate:	//
Utm x:	510046.2		
Utm y:	4390000		
Loc source:	Spotted from quarters	Site id:	CO4000000125642

**F30
SE
1/2 - 1 Mile
Higher**

CO WELLS CO4000000104652

Receipt:	0260901		
Division:	1		
County:	3		
Permitno:	29528		
Permitsuf:	F	Permitrpl:	Not Reported
Activity:	AB		
Water district:	08	Basin:	00
Mgmt District:	00	Name:	CHERRY CREEK SCHOOL
Address:	Not Reported		

GEOCHECK® - PHYSICAL SETTING SOURCE MAP FINDINGS

Address2:	Not Reported	State:	CO
City:	ENGLEWOOD	Zip2:	Not Reported
Zip1:	80111	Pm:	S
Phone:	Not Reported	Township:	050S
Range:	0670W	Seca:	Not Reported
Section:	10	Qtr40:	NW
Qtr160:	SW	Coordsns:	0000
Qtr10:	Not Reported	Aquifer1:	ALL UNNAMED AQUIFERS
Coordsew:	0000	Subdiv:	Not Reported
Aquifer2:	Not Reported	Block:	Not Reported
Lot:	Not Reported	Engineer:	NLH
Filing:	Not Reported	Usecodes:	(Other, or Monitoring Hole/Well)
Designee:	Not Reported	Pumpinst:	Not Reported
Driller:	162	Statute:	Not Reported
Pidate:	//		
Statcode:	Record change. A portion of the file was modified.		
Statdate:	//		
Npdate:	01/03/86	Wadate:	05/05/86
Trancode:	AB	Trandate:	08/03/99
Sadate:	//	Sbudate:	//
Amdate:	//	Exdate:	//
Abrrdate:	07/21/99	Abcodate:	07/07/99
Abreq:	N		
Acreft:	0		
Tperf:	0000	Bperf:	0000
Caseno:	Not Reported		
Yield:	0		
Depth:	0		
Level 1:	0		
Elev:	0		
Acreirr:	0		
Comment 1:	Not Reported		
Meter:	N		
Wellxref:	Not Reported	Sb5cmp:	//
Sb5use:	//	Ident:	00000
Wcdate:	//	Pcdate:	//
Log:	N	Ctl:	Not Reported
Origin:	Not Reported	Qual:	N
User 1:	NLH		
Pyield:	0		
Pdepth:	0		
Pacreft:	0		
Filler:	Not Reported	App type:	Not Reported
Well type:	N	Valid well:	N
Parcel:	0		
Ex notice:	//	Wndate:	//
Utm x:	510046.2		
Utm y:	4390000		
Loc source:	Spotted from quarters	Site id:	CO4000000104652

**F31
SE
1/2 - 1 Mile
Higher**

CO WELLS CO4000000028496

GEOCHECK® - PHYSICAL SETTING SOURCE MAP FINDINGS

Receipt:	0028471		
Division:	1		
County:	3		
Permitno:	28471		
Permitsuf:	MH	Permitrpl:	Not Reported
Activity:	AB		
Water district:	08	Basin:	00
Mgmt District:	00	Name:	CHERRY CREEK SCHOOL DIST #5
Address:	C/O HYDRO KINETICS INC		
Address2:	12975 W 24TH PL		
City:	GOLDEN	State:	CO
Zip1:	80401	Zip2:	Not Reported
Phone:	3032378865	Pm:	S
Range:	0670W	Township:	050S
Section:	10	Seca:	Not Reported
Qtr160:	SW	Qtr40:	NW
Qtr10:	Not Reported	Coordsns:	0000
Coordsew:	0000	Aquifer1:	ALL UNNAMED AQUIFERS
Aquifer2:	Not Reported	Subdiv:	Not Reported
Lot:	Not Reported	Block:	Not Reported
Filing:	Not Reported	Engineer:	NLH
Designee:	Not Reported	Usecodes:	Q M
Driller:	AUTH	Pumpinst:	Not Reported
Pidate:	//	Statute:	Not Reported
Statcode:	Not Reported		
Statdate:	//		
Npdate:	06/17/96	Wadate:	//
Trancode:	AB	Trandate:	09/02/99
Sadate:	//	Sbudate:	//
Amdate:	//	Exdate:	09/17/96
Abrrdate:	08/19/99	Abcodate:	07/07/99
Abreq:	N		
Acreft:	0		
Tperf:	0000	Bperf:	0000
Caseno:	Not Reported		
Yield:	0		
Depth:	0		
Level 1:	0		
Elev:	0		
Acreirr:	0		
Comment 1:	Not Reported		
Meter:	N		
Wellxref:	Not Reported	Sb5cmp:	//
Sb5use:	//	Ident:	00000
Wcdate:	//	Pcdate:	//
Log:	N	Ctl:	Not Reported
Origin:	Not Reported	Qual:	N
User 1:	NLH		
Pyield:	0		
Pdepth:	25		
Pacref:	0		
Filler:	Not Reported	App type:	Not Reported
Well type:	E	Valid well:	N

GEOCHECK® - PHYSICAL SETTING SOURCE MAP FINDINGS

Parcel:	0	Wndate:	//
Ex notice:	//		
Utm x:	510046.2		
Utm y:	4390000		
Loc source:	Spotted from quarters	Site id:	CO4000000028496

**G32
SSW
1/2 - 1 Mile
Higher**

CO WELLS CO4000000029392

Receipt:	0029296		
Division:	1		
County:	DENVER		
Permitno:	29296		
Permitsuf:	MH	Permitrpl:	Not Reported
Activity:	Monitoring hole notice of construction. MH file number and date entered in permit number and permit date fields.		
Water district:	08	Basin:	00
Mgmt District:	00	Name:	TECH 66
Address:	C/O TERRACON ENVIRONMENTA		
Address2:	1609 OAKRIDGE DR		
City:	FT COLLINS	State:	CO
Zip1:	80525	Zip2:	Not Reported
Phone:	9702265611	Pm:	S
Range:	0670W	Township:	050S
Section:	09	Seca:	Not Reported
Qtr160:	SW	Qtr40:	SE
Qtr10:	Not Reported	Coordsns:	0000
Coordsew:	0000	Aquifer1:	ALL UNNAMED AQUIFERS
Aquifer2:	Not Reported	Subdiv:	Not Reported
Lot:	Not Reported	Block:	Not Reported
Filing:	Not Reported	Engineer:	Not Reported
Designee:	Not Reported	Usecodes:	Q M
Driller:	AUTH	Pumpinst:	Not Reported
Pidate:	//	Statute:	Not Reported
Statcode:	Not Reported		
Statdate:	//		
Npdate:	09/19/96	Wadate:	//
Trancode:	MH	Trandate:	09/25/96
Sadate:	//	Sbudate:	//
Amdate:	//	Exdate:	12/19/96
Abrrdate:	//	Abcodate:	//
Abreq:	N		
Acreft:	0		
Tperf:	0000	Bperf:	0000
Caseno:	Not Reported		
Yield:	0		
Depth:	0		
Level 1:	0		
Elev:	0		
Acreirr:	0		
Comment 1:	Not Reported		
Meter:	N		
Wellxref:	Not Reported	Sb5cmp:	//

GEOCHECK® - PHYSICAL SETTING SOURCE MAP FINDINGS

Sb5use:	//	Ident:	00000
Wcdate:	//	Pcdate:	//
Log:	N	Ctl:	Not Reported
Origin:	Not Reported	Qual:	N
User 1:	JLV		
Pyield:	0		
Pdepth:	0		
Pacref:	0		
Filler:	Not Reported	App type:	Not Reported
Well type:	E	Valid well:	N
Parcel:	0		
Ex notice:	//	Wndate:	//
Utm x:	508832.2		
Utm y:	4390000		
Loc source:	Spotted from quarters	Site id:	CO4000000029392

**G33
SSW
1/2 - 1 Mile
Higher**

CO WELLS CO4000000027349

Receipt:	0027410		
Division:	1		
County:	3		
Permitno:	27410		
Permitsuf:	MH	Permitrpl:	Not Reported
Activity:	Monitoring hole notice of construction. MH file number and date entered in permit number and permit date fields.		
Water district:	08	Basin:	00
Mgmt District:	00	Name:	GARDNER DAN
Address:	C/O TERRACON ENVIRONMENTA		
Address2:	1609 OAKRIDGE DR STE 101		
City:	FT COLLINS	State:	CO
Zip1:	80525	Zip2:	Not Reported
Phone:	9702265611	Pm:	S
Range:	0670W	Township:	050S
Section:	09	Seca:	Not Reported
Qtr160:	SW	Qtr40:	SE
Qtr10:	Not Reported	Coordsns:	0000
Coordsew:	0000	Aquifer1:	ALL UNNAMED AQUIFERS
Aquifer2:	Not Reported	Subdiv:	Not Reported
Lot:	Not Reported	Block:	Not Reported
Filing:	Not Reported	Engineer:	Not Reported
Designee:	Not Reported	Usecodes:	Q M
Driller:	AUTH	Pumpinst:	Not Reported
Pidate:	//	Statute:	Not Reported
Statcode:	Not Reported		
Statdate:	//		
Npdate:	02/20/96	Wadate:	//
Trancode:	MH	Trandate:	02/20/96
Sadate:	//	Sbudate:	//
Amdate:	//	Exdate:	05/20/96
Abrrdate:	//	Abcodate:	//
Abreq:	N		

GEOCHECK® - PHYSICAL SETTING SOURCE MAP FINDINGS

Acreft:	0	Bperf:	0000
Tperf:	0000		
Caseno:	Not Reported		
Yield:	0		
Depth:	0		
Level 1:	0		
Elev:	0		
Acreirr:	0		
Comment 1:	Not Reported		
Meter:	N		
Wellxref:	Not Reported	Sb5cmp:	//
Sb5use:	//	Ident:	00000
Wcdate:	//	Pcdate:	//
Log:	N	Ctl:	Not Reported
Origin:	Not Reported	Qual:	N
User 1:	JLV		
Pyield:	0		
Pdepth:	0		
Pacref:	0		
Filler:	Not Reported	App type:	Not Reported
Well type:	E	Valid well:	N
Parcel:	0		
Ex notice:	//	Wndate:	//
Utm x:	508832.2		
Utm y:	4390000		
Loc source:	Spotted from quarters	Site id:	CO4000000027349

**G34
SSW
1/2 - 1 Mile
Higher**

CO WELLS CO4000000029383

Receipt:	0029292		
Division:	1		
County:	DENVER		
Permitno:	29292		
Permitsuf:	MH	Permitrpl:	Not Reported
Activity:	Monitoring hole notice of construction. MH file number and date entered in permit number and permit date fields.		
Water district:	08	Basin:	00
Mgmt District:	00	Name:	TRANSDEN INC
Address:	C/O TERRACON ENVIRONMENTA		
Address2:	1609 OAKRIDGE DR		
City:	FT COLLINS	State:	CO
Zip1:	80525	Zip2:	Not Reported
Phone:	9702265611	Pm:	S
Range:	0670W	Township:	050S
Section:	09	Seca:	Not Reported
Qtr160:	SW	Qtr40:	SE
Qtr10:	Not Reported	Coordsns:	0000
Coordsew:	0000	Aquifer1:	ALL UNNAMED AQUIFERS
Aquifer2:	Not Reported	Subdiv:	Not Reported
Lot:	Not Reported	Block:	Not Reported
Filing:	Not Reported	Engineer:	Not Reported

GEOCHECK® - PHYSICAL SETTING SOURCE MAP FINDINGS

Designee:	Not Reported	Usecodes:	Q M
Driller:	AUTH	Pumpinst:	Not Reported
Pidate:	//	Statute:	Not Reported
Statcode:	Not Reported		
Statdate:	//		
Npdate:	09/19/96	Wadate:	//
Trancode:	MH	Trandate:	09/25/96
Sadate:	//	Sbudate:	//
Amdate:	//	Exdate:	12/19/96
Abrrdate:	//	Abcodate:	//
Abreq:	N		
Acreft:	0		
Tper:	0000	Bperf:	0000
Caseno:	Not Reported		
Yield:	0		
Depth:	0		
Level 1:	0		
Elev:	0		
Acreirr:	0		
Comment 1:	Not Reported		
Meter:	N		
Wellxref:	Not Reported	Sb5cmp:	//
Sb5use:	//	Ident:	00000
Wcdate:	//	Pcdate:	//
Log:	N	Ctl:	Not Reported
Origin:	Not Reported	Qual:	N
User 1:	JLV		
Pyield:	0		
Pdepth:	0		
Pacref:	0		
Filler:	Not Reported	App type:	Not Reported
Well type:	E	Valid well:	N
Parcel:	0		
Ex notice:	//	Wndate:	//
Utm x:	508832.2		
Utm y:	4390000		
Loc source:	Spotted from quarters	Site id:	CO4000000029383

**G35
SSW
1/2 - 1 Mile
Higher**

CO WELLS CO4000000038427

Receipt:	0037101		
Division:	1		
County:	DENVER		
Permitno:	37101		
Permitsuf:	MH	Permitrpl:	Not Reported
Activity:	Monitoring hole notice of construction. MH file number and date entered in permit number and permit date fields.		
Water district:	08	Basin:	00
Mgmt District:	00	Name:	DEPT OF LABOR CITY OF DENVER
Address:	R F WESTON		

GEOCHECK® - PHYSICAL SETTING SOURCE MAP FINDINGS

Address2:	215 UNION BLVD STE 600	State:	CO
City:	LAKEWOOD	Zip2:	Not Reported
Zip1:	80228	Pm:	S
Phone:	3039806800	Township:	050S
Range:	0670W	Seca:	Not Reported
Section:	09	Qtr40:	SE
Qtr160:	SW	Coordsns:	0000
Qtr10:	Not Reported	Aquifer1:	ALL UNNAMED AQUIFERS
Coordsew:	0000	Subdiv:	Not Reported
Aquifer2:	Not Reported	Block:	Not Reported
Lot:	Not Reported	Engineer:	Not Reported
Filing:	Not Reported	Usecodes:	Q M
Designee:	Not Reported	Pumpinst:	Not Reported
Driller:	AUTH	Statute:	Not Reported
Pidate:	//		
Statcode:	Not Reported		
Statdate:	//		
Npdate:	10/14/99	Wadate:	//
Trancode:	MH	Trandate:	05/08/00
Sadate:	//	Sbudate:	//
Amdate:	//	Exdate:	01/14/00
Abrrdate:	//	Abcodate:	//
Abreq:	N		
Acreft:	0		
Tperf:	0000	Bperf:	0000
Caseno:	Not Reported		
Yield:	0		
Depth:	0		
Level 1:	0		
Elev:	0		
Acreirr:	0		
Comment 1:	Not Reported		
Meter:	N		
Wellxref:	225500	Sb5cmp:	//
Sb5use:	//	Ident:	00000
Wcdate:	//	Pcdate:	//
Log:	N	Ctl:	Not Reported
Origin:	Not Reported	Qual:	N
User 1:	ADS		
Pyield:	0		
Pdepth:	20		
Pacreft:	0		
Filler:	Not Reported	App type:	Not Reported
Well type:	Not Reported	Valid well:	N
Parcel:	0		
Ex notice:	//	Wndate:	//
Utm x:	508832.2		
Utm y:	4390000		
Loc source:	Spotted from quarters	Site id:	CO4000000038427

**H36
South
1/2 - 1 Mile
Lower**

CO WELLS CO4000000249879

GEOCHECK® - PHYSICAL SETTING SOURCE MAP FINDINGS

Receipt:	0513368A		
Division:	1		
County:	DENVER		
Permitno:	251959		
Permitsuf:	Not Reported	Permitrpl:	Not Reported
Activity:	Well permit issued. Permit number and issue date entered in permit number and permit date fields.		
Water district:	08	Basin:	00
Mgmt District:	00	Name:	TCD NORTH INC
Address:	C/O TERRACON		
Address2:	10625 W 1-70 FRONTAGE RD		
City:	WHEAT RIDGE	State:	CO
Zip1:	80033	Zip2:	Not Reported
Phone:	3034233300	Pm:	S
Range:	0670W	Township:	050S
Section:	09	Seca:	Not Reported
Qtr160:	SE	Qtr40:	SW
Qtr10:	Not Reported	Coordsns:	0380S
Coordsew:	2330E	Aquifer1:	ALL UNNAMED AQUIFERS
Aquifer2:	Not Reported	Subdiv:	Not Reported
Lot:	Not Reported	Block:	Not Reported
Filing:	Not Reported	Engineer:	RAB
Designee:	MWT-2	Usecodes:	Q M
Driller:	AUTH	Pumpinst:	Not Reported
Pidate:	//	Statute:	6023
Statcode:	Not Reported		
Statdate:	//		
Npdate:	07/31/03	Wadate:	07/29/03
Trancode:	NP	Trandate:	07/31/03
Sadate:	//	Sbudate:	//
Amdate:	//	Exdate:	//
Abrrdate:	//	Abcodate:	//
Abreq:	N		
Acreft:	0		
Tperf:	0023	Bperf:	0033
Caseno:	Not Reported		
Yield:	0		
Depth:	33		
Level 1:	26		
Elev:	0		
Acreirr:	0		
Comment 1:	Not Reported		
Meter:	N		
Wellxref:	042256MH	Sb5cmp:	//
Sb5use:	//	Ident:	00000
Wcdate:	06/13/03	Pcdate:	//
Log:	N	Ctl:	Not Reported
Origin:	Not Reported	Qual:	N
User 1:	RAB		
Pyield:	0		
Pdepth:	33		
Pacref:	0		
Filler:	Not Reported	App type:	Not Reported
Well type:	Not Reported	Valid well:	Y

GEOCHECK® - PHYSICAL SETTING SOURCE MAP FINDINGS

Parcel:	0	Wndate:	//
Ex notice:	//		
Utm x:	509122.5		
Utm y:	4390000		
Loc source:	Spotted from section lines	Site id:	CO4000000249879

**H37
South
1/2 - 1 Mile
Lower**

CO WELLS CO4000000249880

Receipt:	0513368B		
Division:	1		
County:	DENVER		
Permitno:	251960		
Permitsuf:	Not Reported	Permitrpl:	Not Reported
Activity:	Well permit issued. Permit number and issue date entered in permit number and permit date fields.		
Water district:	08	Basin:	00
Mgmt District:	00	Name:	TCD NORTH INC
Address:	C/O TERRACON		
Address2:	10625 W 1-70 FRONTAGE RD		
City:	WHEAT RIDGE	State:	CO
Zip1:	80033	Zip2:	Not Reported
Phone:	3034233300	Pm:	S
Range:	0670W	Township:	050S
Section:	09	Seca:	Not Reported
Qtr160:	SE	Qtr40:	SW
Qtr10:	Not Reported	Coordsns:	0360S
Coordsew:	2330E	Aquifer1:	ALL UNNAMED AQUIFERS
Aquifer2:	Not Reported	Subdiv:	Not Reported
Lot:	Not Reported	Block:	Not Reported
Filing:	Not Reported	Engineer:	RAB
Designee:	MWT-1	Usecodes:	Q M
Driller:	AUTH	Pumpinst:	Not Reported
Pidate:	//	Statute:	6023
Statcode:	Not Reported		
Statdate:	//		
Npdate:	07/31/03	Wadate:	07/29/03
Trancode:	NP	Trandate:	07/31/03
Sadate:	//	Sbudate:	//
Amdate:	//	Exdate:	//
Abrrdate:	//	Abcodate:	//
Abreq:	N		
Acreft:	0		
Tperf:	0025	Bperf:	0035
Caseno:	Not Reported		
Yield:	0		
Depth:	35		
Level 1:	26		
Elev:	0		
Acreirr:	0		
Comment 1:	Not Reported		
Meter:	N		
Wellxref:	042256MH	Sb5cmp:	//

GEOCHECK® - PHYSICAL SETTING SOURCE MAP FINDINGS

Sb5use:	//	Ident:	00000
Wcdate:	06/13/03	Pcdate:	//
Log:	N	Ctl:	Not Reported
Origin:	Not Reported	Qual:	N
User 1:	RAB		
Pyield:	0		
Pdepth:	35		
Pacref:	0		
Filler:	Not Reported	App type:	Not Reported
Well type:	Not Reported	Valid well:	Y
Parcel:	0		
Ex notice:	//	Wndate:	//
Utm x:	509122.3		
Utm y:	4390000		
Loc source:	Spotted from section lines	Site id:	CO4000000249880

G38
South
1/2 - 1 Mile
Higher

CO WELLS CO4000000179242

Receipt:	0398526C		
Division:	1		
County:	DENVER		
Permitno:	196209		
Permitsuf:	Not Reported	Permitrpl:	Not Reported
Activity:	Well permit issued. Permit number and issue date entered in permit number and permit date fields.		
Water district:	08	Basin:	00
Mgmt District:	00	Name:	ET TECHNOLOGIES INC
Address:	6800 S DAWSON CIR #100		
Address2:	Not Reported		
City:	ENGLEWOOD	State:	CO
Zip1:	80112	Zip2:	Not Reported
Phone:	3036809414	Pm:	S
Range:	0670W	Township:	050S
Section:	09	Seca:	Not Reported
Qtr160:	SW	Qtr40:	SE
Qtr10:	Not Reported	Coordsns:	0400S
Coordsew:	2225W	Aquifer1:	ALL UNNAMED AQUIFERS
Aquifer2:	Not Reported	Subdiv:	Not Reported
Lot:	Not Reported	Block:	Not Reported
Filing:	Not Reported	Engineer:	RAN
Designee:	MW-1	Usecodes:	Q M
Driller:	LIC	Pumpinst:	Not Reported
Pidate:	//	Statute:	6023
Statcode:	Record change. A portion of the file was modified.		
Statdate:	06/28/96		
Npdate:	07/02/96	Wadate:	//
Trancode:	NP	Trandate:	07/03/96
Sadate:	//	Sbudate:	//
Amdate:	//	Exdate:	07/02/98
Abrrdate:	//	Abcodate:	//
Abreq:	Y		

GEOCHECK® - PHYSICAL SETTING SOURCE MAP FINDINGS

Acreft:	0		
Tperf:	0000	Bperf:	0000
Caseno:	Not Reported		
Yield:	0		
Depth:	0		
Level 1:	0		
Elev:	0		
Acreirr:	0		
Comment 1:	Not Reported		
Meter:	N		
Wellxref:	027461MH	Sb5cmp:	//
Sb5use:	//	Ident:	00000
Wcdate:	//	Pcdate:	//
Log:	N	Ctl:	Not Reported
Origin:	Not Reported	Qual:	N
User 1:	LMD		
Pyield:	0		
Pdepth:	25		
Pacref:	0		
Filler:	Not Reported	App type:	Not Reported
Well type:	E	Valid well:	N
Parcel:	0		
Ex notice:	//	Wndate:	//
Utm x:	508908.4		
Utm y:	4390000		
Loc source:	Spotted from section lines	Site id:	CO4000000179242

39
SSW
1/2 - 1 Mile
Higher

CO WELLS CO4000000154484

Receipt:	0361535		
Division:	1		
County:	3		
Permitno:	174128		
Permitsuf:	Not Reported	Permitrpl:	Not Reported
Activity:	Well permit issued. Permit number and issue date entered in permit number and permit date fields.		
Water district:	08	Basin:	00
Mgmt District:	00	Name:	COMPASS MGMT AND LEASING
Address:	621 17TH ST STE 1655		
Address2:	Not Reported		
City:	DENVER	State:	CO
Zip1:	80293	Zip2:	Not Reported
Phone:	3032980048	Pm:	S
Range:	0670W	Township:	050S
Section:	09	Seca:	Not Reported
Qtr160:	SW	Qtr40:	SW
Qtr10:	Not Reported	Coordsns:	0800S
Coordsew:	1100W	Aquifer1:	ALL UNNAMED AQUIFERS
Aquifer2:	Not Reported	Subdiv:	Not Reported
Lot:	Not Reported	Block:	Not Reported
Filing:	Not Reported	Engineer:	DWR

GEOCHECK® - PHYSICAL SETTING SOURCE MAP FINDINGS

Designee:	MW-4	Usecodes:	Q M
Driller:	Not Reported	Pumpinst:	Not Reported
Pidate:	//	Statute:	6023
Statcode:	Not Reported		
Statdate:	//		
Npdate:	11/01/93	Wadate:	//
Trancode:	NP	Trandate:	11/01/93
Sadate:	//	Sbudate:	//
Amdate:	//	Exdate:	11/01/95
Abrrdate:	//	Abcodate:	//
Abreq:	Y		
Acreft:	0		
Tperf:	0000	Bperf:	0000
Caseno:	Not Reported		
Yield:	0		
Depth:	0		
Level 1:	0		
Elev:	0		
Acreirr:	0		
Comment 1:	WELL MW4		
Meter:	N		
Wellxref:	Not Reported	Sb5cmp:	//
Sb5use:	//	Ident:	00000
Wcdate:	//	Pcdate:	//
Log:	N	Ctl:	Not Reported
Origin:	Not Reported	Qual:	N
User 1:	LMD		
Pyield:	0		
Pdepth:	25		
Pacref:	0		
Filler:	Not Reported	App type:	Not Reported
Well type:	E	Valid well:	N
Parcel:	0		
Ex notice:	//	Wndate:	//
Utm x:	508566.3		
Utm y:	4390000		
Loc source:	Spotted from section lines	Site id:	CO4000000154484

**140
SSE
1/2 - 1 Mile
Higher**

CO WELLS CO4000000032897

Receipt:	0032243		
Division:	1		
County:	3		
Permitno:	32243		
Permitsuf:	MH	Permitrpl:	Not Reported
Activity:	Monitoring hole notice of construction. MH file number and date entered in permit number and permit date fields.		
Water district:	08	Basin:	00
Mgmt District:	00	Name:	STARR REALTY MGMT/GREENWOOD ASSOC
Address:	C/O ERO RESOURCES CORP		

GEOCHECK® - PHYSICAL SETTING SOURCE MAP FINDINGS

Address2:	1842 CLARKSON ST	State:	CO
City:	DENVER	Zip2:	Not Reported
Zip1:	80218	Pm:	S
Phone:	3038301188	Township:	050S
Range:	0670W	Seca:	Not Reported
Section:	09	Qtr40:	SE
Qtr160:	SE	Coordsns:	0000
Qtr10:	Not Reported	Aquifer1:	ALL UNNAMED AQUIFERS
Coordsew:	0000	Subdiv:	Not Reported
Aquifer2:	Not Reported	Block:	Not Reported
Lot:	Not Reported	Engineer:	Not Reported
Filing:	Not Reported	Usecodes:	Q M
Designee:	Not Reported	Pumpinst:	Not Reported
Driller:	AUTH	Statute:	Not Reported
Pidate:	//		
Statcode:	Not Reported		
Statdate:	//		
Npdate:	11/10/97	Wadate:	//
Trancode:	RC	Trandate:	11/28/97
Sadate:	//	Sbdate:	//
Amdate:	//	Exdate:	02/10/98
Abrrdate:	//	Abcodate:	//
Abreq:	N		
Acreft:	0		
Tperf:	0000	Bperf:	0000
Caseno:	Not Reported		
Yield:	0		
Depth:	0		
Level 1:	0		
Elev:	0		
Acreirr:	0		
Comment 1:	Not Reported		
Meter:	N		
Wellxref:	Not Reported	Sb5cmp:	//
Sb5use:	//	Ident:	00000
Wcdate:	//	Pcdate:	//
Log:	N	Ctl:	Not Reported
Origin:	Not Reported	Qual:	N
User 1:	RAB		
Pyield:	0		
Pdepth:	0		
Pacreft:	0		
Filler:	Not Reported	App type:	Not Reported
Well type:	E	Valid well:	N
Parcel:	0		
Ex notice:	//	Wndate:	//
Utm x:	509634.2		
Utm y:	4390000		
Loc source:	Spotted from quarters	Site id:	CO4000000032897

**I41
SSE
1/2 - 1 Mile
Higher**

CO WELLS CO4000000033470

GEOCHECK® - PHYSICAL SETTING SOURCE MAP FINDINGS

Receipt:	0032560A		
Division:	1		
County:	DENVER		
Permitno:	32560		
Permitsuf:	MH	Permitrpl:	Not Reported
Activity:	Monitoring hole notice of construction. MH file number and date entered in permit number and permit date fields.		
Water district:	08	Basin:	00
Mgmt District:	00	Name:	GOLDSMITH METRO DIST
Address:	C/O ERO RESOURCES CORP		
Address2:	1842 CLARKSON ST		
City:	DENVER	State:	CO
Zip1:	80218	Zip2:	Not Reported
Phone:	3038201188	Pm:	S
Range:	0670W	Township:	050S
Section:	09	Seca:	Not Reported
Qtr160:	SE	Qtr40:	SE
Qtr10:	Not Reported	Coordsns:	0000
Coordsew:	0000	Aquifer1:	ALL UNNAMED AQUIFERS
Aquifer2:	Not Reported	Subdiv:	Not Reported
Lot:	Not Reported	Block:	Not Reported
Filing:	Not Reported	Engineer:	Not Reported
Designee:	Not Reported	Usecodes:	Q M
Driller:	AUTH	Pumpinst:	Not Reported
Pidate:	//	Statute:	Not Reported
Statcode:	Not Reported		
Statdate:	//		
Npdate:	01/20/98	Wadate:	02/13/98
Trancode:	WA	Trandate:	02/13/98
Sadate:	//	Sbudate:	//
Amdate:	//	Exdate:	04/20/98
Abrrdate:	//	Abcodate:	//
Abreq:	N		
Acreft:	0		
Tperf:	0010	Bperf:	0020
Caseno:	Not Reported		
Yield:	0		
Depth:	21		
Level 1:	0		
Elev:	5585		
Acreirr:	0		
Comment 1:	3 WELLS MW-14-15-16		
Meter:	N		
Wellxref:	Not Reported	Sb5cmp:	//
Sb5use:	//	Ident:	00000
Wcdate:	01/29/98	Pcdate:	//
Log:	N	Ctl:	Not Reported
Origin:	Not Reported	Qual:	N
User 1:	NLH		
Pyield:	0		
Pdepth:	50		
Pacref:	0		
Filler:	Not Reported	App type:	Not Reported
Well type:	E	Valid well:	N

GEOCHECK® - PHYSICAL SETTING SOURCE MAP FINDINGS

Parcel:	0	Wndate:	//
Ex notice:	//		
Utm x:	509634.2		
Utm y:	4390000		
Loc source:	Spotted from quarters	Site id:	CO4000000033470

**I42
SSE
1/2 - 1 Mile
Higher**

CO WELLS CO4000000038396

Receipt:	0037077		
Division:	1		
County:	3		
Permitno:	37077		
Permitsuf:	MH	Permitrpl:	Not Reported
Activity:	Monitoring hole notice of construction. MH file number and date entered in permit number and permit date fields.		
Water district:	08	Basin:	00
Mgmt District:	0	Name:	HIGH COUNRTY CLEANERS
Address:	C/O THERMO RETEC CNSLTNG		
Address2:	23 OLD TOWN SQUARE #250		
City:	FT COLLINS	State:	CO
Zip1:	80524	Zip2:	Not Reported
Phone:	9704933700	Pm:	S
Range:	0670W	Township:	050S
Section:	09	Seca:	Not Reported
Qtr160:	SE	Qtr40:	SE
Qtr10:	Not Reported	Coordsns:	0000
Coordsew:	0000	Aquifer1:	ALL UNNAMED AQUIFERS
Aquifer2:	Not Reported	Subdiv:	Not Reported
Lot:	Not Reported	Block:	Not Reported
Filing:	Not Reported	Engineer:	SMJ
Designee:	Not Reported	Usecodes:	Q M
Driller:	AUTH	Pumpinst:	Not Reported
Pidate:	//	Statute:	Not Reported
Statcode:	Not Reported		
Statdate:	//		
Npdate:	10/06/99	Wadate:	//
Trancode:	RC	Trandate:	03/28/00
Sadate:	//	Sbudate:	//
Amdate:	//	Exdate:	01/06/00
Abrrdate:	//	Abcodate:	//
Abreq:	N		
Acreft:	0		
Tperf:	0000	Bperf:	0000
Caseno:	Not Reported		
Yield:	0		
Depth:	0		
Level 1:	0		
Elev:	0		
Acreirr:	0		
Comment 1:	Not Reported		
Meter:	N		
Wellxref:	224556	Sb5cmp:	//

GEOCHECK® - PHYSICAL SETTING SOURCE MAP FINDINGS

Sb5use:	//	Ident:	00000
Wcdate:	//	Pcdate:	//
Log:	N	Ctl:	Not Reported
Origin:	Not Reported	Qual:	N
User 1:	SMJ		
Pyield:	0		
Pdepth:	25		
Pacref:	0		
Filler:	Not Reported	App type:	Not Reported
Well type:	Not Reported	Valid well:	N
Parcel:	0		
Ex notice:	//	Wndate:	//
Utm x:	509634.2		
Utm y:	4390000		
Loc source:	Spotted from quarters	Site id:	CO4000000038396

**I43
SSE
1/2 - 1 Mile
Higher**

CO WELLS CO4000000038395

Receipt:	0037076		
Division:	1		
County:	3		
Permitno:	37076		
Permitsuf:	MH	Permitrpl:	Not Reported
Activity:	Monitoring hole notice of construction. MH file number and date entered in permit number and permit date fields.		
Water district:	08	Basin:	00
Mgmt District:	0	Name:	HIGH COUNRTY CLEANERS
Address:	C/O THERMO RETEC CNSLTNG		
Address2:	23 OLD TOWN SQUARE #250		
City:	FT COLLINS	State:	CO
Zip1:	80524	Zip2:	Not Reported
Phone:	9704933700	Pm:	S
Range:	0670W	Township:	050S
Section:	09	Seca:	Not Reported
Qtr160:	SE	Qtr40:	SE
Qtr10:	Not Reported	Coordsns:	0000
Coordsew:	0000	Aquifer1:	ALL UNNAMED AQUIFERS
Aquifer2:	Not Reported	Subdiv:	Not Reported
Lot:	Not Reported	Block:	Not Reported
Filing:	Not Reported	Engineer:	SMJ
Designee:	Not Reported	Usecodes:	Q M
Driller:	AUTH	Pumpinst:	Not Reported
Pidate:	//	Statute:	Not Reported
Statcode:	Not Reported		
Statdate:	//		
Npdate:	10/06/99	Wadate:	//
Trancode:	RC	Trandate:	03/28/00
Sadate:	//	Sbudate:	//
Amdate:	//	Exdate:	01/06/00
Abrrdate:	//	Abcodate:	//
Abreq:	N		

GEOCHECK® - PHYSICAL SETTING SOURCE MAP FINDINGS

Acreft:	0		
Tperf:	0000	Bperf:	0000
Caseno:	Not Reported		
Yield:	0		
Depth:	0		
Level 1:	0		
Elev:	0		
Acreirr:	0		
Comment 1:	Not Reported		
Meter:	N		
Wellxref:	224557	Sb5cmp:	//
Sb5use:	//	Ident:	00000
Wcdate:	//	Pcdate:	//
Log:	N	Ctl:	Not Reported
Origin:	Not Reported	Qual:	N
User 1:	SMJ		
Pyield:	0		
Pdepth:	50		
Pacref:	0		
Filler:	Not Reported	App type:	Not Reported
Well type:	Not Reported	Valid well:	N
Parcel:	0		
Ex notice:	//	Wndate:	//
Utm x:	509634.2		
Utm y:	4390000		
Loc source:	Spotted from quarters	Site id:	CO4000000038395

G44
SSW
1/2 - 1 Mile
Lower

CO WELLS CO4000000179241

Receipt:	0398526B		
Division:	1		
County:	DENVER		
Permitno:	196208		
Permitsuf:	Not Reported	Permitrpl:	Not Reported
Activity:	Well permit issued. Permit number and issue date entered in permit number and permit date fields.		
Water district:	08	Basin:	00
Mgmt District:	00	Name:	ET TECHNOLOGIES INC
Address:	6800 S DAWSON CIR #100		
Address2:	Not Reported		
City:	ENGLEWOOD	State:	CO
Zip1:	80112	Zip2:	Not Reported
Phone:	3036809414	Pm:	S
Range:	0670W	Township:	050S
Section:	09	Seca:	Not Reported
Qtr160:	SW	Qtr40:	SE
Qtr10:	Not Reported	Coordsns:	0375S
Coordsew:	2150W	Aquifer1:	ALL UNNAMED AQUIFERS
Aquifer2:	Not Reported	Subdiv:	Not Reported
Lot:	Not Reported	Block:	Not Reported
Filing:	Not Reported	Engineer:	RAN

GEOCHECK® - PHYSICAL SETTING SOURCE MAP FINDINGS

Designee:	MW-2	Usecodes:	Q M
Driller:	LIC	Pumpinst:	Not Reported
Pidate:	//	Statute:	6023
Statcode:	Record change. A portion of the file was modified.		
Statdate:	06/28/96		
Npdate:	07/02/96	Wadate:	//
Trancode:	NP	Trandate:	07/03/96
Sadate:	//	Sbdate:	//
Amdate:	//	Exdate:	07/02/98
Abrrdate:	//	Abcdate:	//
Abreq:	Y		
Acreft:	0		
Tperf:	0000	Bperf:	0000
Caseno:	Not Reported		
Yield:	0		
Depth:	0		
Level 1:	0		
Elev:	0		
Acreirr:	0		
Comment 1:	Not Reported		
Meter:	N		
Wellxref:	027461MH	Sb5cmp:	//
Sb5use:	//	Ident:	00000
Wcdate:	//	Pcdate:	//
Log:	N	Ctl:	Not Reported
Origin:	Not Reported	Qual:	N
User 1:	LMD		
Pyield:	0		
Pdepth:	25		
Pacref:	0		
Filler:	Not Reported	App type:	Not Reported
Well type:	E	Valid well:	N
Parcel:	0		
Ex notice:	//	Wndate:	//
Utm x:	508885.5		
Utm y:	4390000		
Loc source:	Spotted from section lines	Site id:	CO4000000179241

**45
South
1/2 - 1 Mile
Higher**

CO WELLS CO4000000179240

Receipt:	0398526A		
Division:	1		
County:	DENVER		
Permitno:	196207		
Permitsuf:	Not Reported	Permitrpl:	Not Reported
Activity:	Well permit issued. Permit number and issue date entered in permit number and permit date fields.		
Water district:	08	Basin:	00
Mgmt District:	00	Name:	ET TECHNOLOGIES INC
Address:	6800 S DAWSON CIR #100		

GEOCHECK® - PHYSICAL SETTING SOURCE MAP FINDINGS

Address2:	Not Reported	State:	CO
City:	ENGLEWOOD	Zip2:	Not Reported
Zip1:	80112	Pm:	S
Phone:	3036809414	Township:	050S
Range:	0670W	Seca:	Not Reported
Section:	09	Qtr40:	SE
Qtr160:	SW	Coordsns:	0300S
Qtr10:	Not Reported	Aquifer1:	ALL UNNAMED AQUIFERS
Coordsew:	2350W	Subdiv:	Not Reported
Aquifer2:	Not Reported	Block:	Not Reported
Lot:	Not Reported	Engineer:	RAN
Filing:	Not Reported	Usecodes:	Q M
Designee:	MW-3	Pumpinst:	Not Reported
Driller:	LIC	Statute:	6023
Pidate:	//		
Statcode:	Record change. A portion of the file was modified.		
Statdate:	06/28/96		
Npdate:	07/02/96	Wadate:	//
Trancode:	NP	Trandate:	07/03/96
Sadate:	//	Sbudate:	//
Amdate:	//	Exdate:	07/02/98
Abrrdate:	//	Abcodate:	//
Abreq:	Y		
Acreft:	0		
Tperf:	0000	Bperf:	0000
Caseno:	Not Reported		
Yield:	0		
Depth:	0		
Level 1:	0		
Elev:	0		
Acreirr:	0		
Comment 1:	Not Reported		
Meter:	N		
Wellxref:	027461MH	Sb5cmp:	//
Sb5use:	//	Ident:	00000
Wcdate:	//	Pcdate:	//
Log:	N	Ctl:	Not Reported
Origin:	Not Reported	Qual:	N
User 1:	LMD		
Pyield:	0		
Pdepth:	25		
Pacreft:	0		
Filler:	Not Reported	App type:	Not Reported
Well type:	E	Valid well:	N
Parcel:	0		
Ex notice:	//	Wndate:	//
Utm x:	508946.3		
Utm y:	4390000		
Loc source:	Spotted from section lines	Site id:	CO4000000179240

**I46
SSE
1/2 - 1 Mile
Higher**

CO WELLS CO4000000218425

GEOCHECK® - PHYSICAL SETTING SOURCE MAP FINDINGS

Receipt:	0456991G		
Division:	1		
County:	DENVER		
Permitno:	224559		
Permitsuf:	Not Reported	Permitrpl:	Not Reported
Activity:	Well permit issued. Permit number and issue date entered in permit number and permit date fields.		
Water district:	08	Basin:	00
Mgmt District:	0	Name:	DOVERSPIKE CHAD
Address:	C/O THERMO RETEC CONSULT		
Address2:	23 OLD TOWN SQ, STE 250		
City:	FORT COLLINS	State:	CO
Zip1:	80524	Zip2:	Not Reported
Phone:	9704933700	Pm:	S
Range:	0670W	Township:	050S
Section:	09	Seca:	Not Reported
Qtr160:	SE	Qtr40:	SE
Qtr10:	Not Reported	Coordsns:	0495S
Coordsew:	0560E	Aquifer1:	ALL UNNAMED AQUIFERS
Aquifer2:	Not Reported	Subdiv:	Not Reported
Lot:	Not Reported	Block:	Not Reported
Filing:	Not Reported	Engineer:	MTT
Designee:	MW-20D	Usecodes:	Q M
Driller:	LIC	Pumpinst:	Not Reported
Pidate:	//	Statute:	6023
Statcode:	Not Reported		
Statdate:	//		
Npdate:	03/28/00	Wadate:	//
Trancode:	NP	Trandate:	03/28/00
Sadate:	//	Sbudate:	//
Amdate:	//	Exdate:	03/28/02
Abrrdate:	//	Abcodate:	//
Abreq:	N		
Acreft:	0		
Tperf:	0000	Bperf:	0000
Caseno:	Not Reported		
Yield:	0		
Depth:	0		
Level 1:	0		
Elev:	0		
Acreirr:	0		
Comment 1:	Not Reported		
Meter:	N		
Wellxref:	037076MH	Sb5cmp:	//
Sb5use:	//	Ident:	00000
Wcdate:	//	Pcdate:	//
Log:	N	Ctl:	Not Reported
Origin:	Not Reported	Qual:	N
User 1:	SMJ		
Pyield:	0		
Pdepth:	35		
Pacref:	0		
Filler:	Not Reported	App type:	Not Reported
Well type:	Not Reported	Valid well:	N

GEOCHECK® - PHYSICAL SETTING SOURCE MAP FINDINGS

Parcel:	0	Wndate:	//
Ex notice:	//		
Utm x:	509662.8		
Utm y:	4390000		
Loc source:	Spotted from section lines	Site id:	CO4000000218425

**I47
SSE
1/2 - 1 Mile
Higher**

CO WELLS CO4000000218424

Receipt:	0456991F		
Division:	1		
County:	DENVER		
Permitno:	224558		
Permitsuf:	Not Reported	Permitrpl:	Not Reported
Activity:	Well permit issued. Permit number and issue date entered in permit number and permit date fields.		
Water district:	08	Basin:	00
Mgmt District:	0	Name:	DOVERSPIKE CHAD
Address:	C/O THERMO RETEC CONSULT		
Address2:	23 OLD TOWN SQ, STE 250		
City:	FORT COLLINS	State:	CO
Zip1:	80524	Zip2:	Not Reported
Phone:	9704933700	Pm:	S
Range:	0670W	Township:	050S
Section:	09	Seca:	Not Reported
Qtr160:	SE	Qtr40:	SE
Qtr10:	Not Reported	Coordsns:	0495S
Coordsew:	0555E	Aquifer1:	ALL UNNAMED AQUIFERS
Aquifer2:	Not Reported	Subdiv:	Not Reported
Lot:	Not Reported	Block:	Not Reported
Filing:	Not Reported	Engineer:	MTT
Designee:	MW-20S	Usecodes:	Q M
Driller:	LIC	Pumpinst:	Not Reported
Pidate:	//	Statute:	6023
Statcode:	Not Reported		
Statdate:	//		
Npdate:	03/28/00	Wadate:	//
Trancode:	NP	Trandate:	03/28/00
Sadate:	//	Sbudate:	//
Amdate:	//	Exdate:	03/28/02
Abrrdate:	//	Abcodate:	//
Abreq:	N		
Acreft:	0		
Tperf:	0000	Bperf:	0000
Caseno:	Not Reported		
Yield:	0		
Depth:	0		
Level 1:	0		
Elev:	0		
Acreirr:	0		
Comment 1:	Not Reported		
Meter:	N		
Wellxref:	037077MH	Sb5cmp:	//

GEOCHECK® - PHYSICAL SETTING SOURCE MAP FINDINGS

Sb5use:	//	Ident:	00000
Wcdate:	//	Pcdate:	//
Log:	N	Ctl:	Not Reported
Origin:	Not Reported	Qual:	N
User 1:	SMJ		
Pyield:	0		
Pdepth:	24		
Pacref:	0		
Filler:	Not Reported	App type:	Not Reported
Well type:	Not Reported	Valid well:	N
Parcel:	0		
Ex notice:	//	Wndate:	//
Utm x:	509664.3		
Utm y:	4390000		
Loc source:	Spotted from section lines	Site id:	CO4000000218424

**J48
SSW
1/2 - 1 Mile
Higher**

CO WELLS CO4000000049230

Receipt:	0045084		
Division:	1		
County:	DENVER		
Permitno:	45084		
Permitsuf:	MH	Permitrpl:	Not Reported
Activity:	Monitoring hole notice of construction. MH file number and date entered in permit number and permit date fields.		
Water district:	08	Basin:	00
Mgmt District:	00	Name:	DENVER TECH CENTER
Address:	C/O JEHN WATER CONSULTANT		
Address2:	1565 GILPIN ST		
City:	DENVER	State:	CO
Zip1:	80218	Zip2:	Not Reported
Phone:	3033218335	Pm:	S
Range:	0670W	Township:	050S
Section:	09	Seca:	Not Reported
Qtr160:	SW	Qtr40:	SW
Qtr10:	Not Reported	Coordsns:	0000
Coordsew:	0000	Aquifer1:	ALL UNNAMED AQUIFERS
Aquifer2:	Not Reported	Subdiv:	Not Reported
Lot:	Not Reported	Block:	Not Reported
Filing:	Not Reported	Engineer:	Not Reported
Designee:	Not Reported	Usecodes:	Q M
Driller:	1165	Pumpinst:	Not Reported
Pidate:	//	Statute:	Not Reported
Statcode:	Not Reported		
Statdate:	//		
Npdate:	06/02/05	Wadate:	//
Trancode:	MH	Trandate:	06/02/05
Sadate:	//	Sbudate:	//
Amdate:	//	Exdate:	08/31/05
Abrrdate:	//	Abcodate:	//
Abreq:	N		

GEOCHECK® - PHYSICAL SETTING SOURCE MAP FINDINGS

Acreft:	0		
Tperf:	0000	Bperf:	0000
Caseno:	Not Reported		
Yield:	0		
Depth:	0		
Level 1:	0		
Elev:	0		
Acreirr:	0		
Comment 1:	6 wells		
Meter:	N		
Wellxref:	Not Reported	Sb5cmp:	//
Sb5use:	//	Ident:	00000
Wcdate:	//	Pcdate:	//
Log:	N	Ctl:	Not Reported
Origin:	Not Reported	Qual:	N
User 1:	ADB		
Pyield:	0		
Pdepth:	50		
Pacref:	0		
Filler:	Not Reported	App type:	Not Reported
Well type:	Not Reported	Valid well:	N
Parcel:	0		
Ex notice:	//	Wndate:	//
Utm x:	508431.2		
Utm y:	4390000		
Loc source:	Spotted from quarters	Site id:	CO4000000049230

**J49
SSW
1/2 - 1 Mile
Higher**

CO WELLS CO4000000040183

Receipt:	0038508		
Division:	1		
County:	DENVER		
Permitno:	38508		
Permitsuf:	MH	Permitrpl:	Not Reported
Activity:	Monitoring hole notice of construction. MH file number and date entered in permit number and permit date fields.		
Water district:	08	Basin:	00
Mgmt District:	0	Name:	CO DEPT OF TRANSPORTATION
Address:	C/O BROWN & CALDWELL		
Address2:	7535 E HAMPDEN AVE STE 40		
City:	DENVER	State:	CO
Zip1:	80231	Zip2:	4838
Phone:	3037435400	Pm:	S
Range:	0670W	Township:	050S
Section:	09	Seca:	Not Reported
Qtr160:	SW	Qtr40:	SW
Qtr10:	Not Reported	Coordsns:	0000
Coordsew:	0000	Aquifer1:	ALL UNNAMED AQUIFERS
Aquifer2:	Not Reported	Subdiv:	Not Reported
Lot:	Not Reported	Block:	Not Reported
Filing:	Not Reported	Engineer:	Not Reported

GEOCHECK® - PHYSICAL SETTING SOURCE MAP FINDINGS

Designee:	Not Reported	Usecodes:	Q M
Driller:	AUTH	Pumpinst:	Not Reported
Pidate:	//	Statute:	Not Reported
Statcode:	Not Reported		
Statdate:	//		
Npdate:	06/15/00	Wadate:	//
Trancode:	MH	Trandate:	07/17/00
Sadate:	//	Sbudate:	//
Amdate:	//	Exdate:	09/06/00
Abrrdate:	//	Abcodate:	//
Abreq:	N		
Acreft:	0		
Tper:	0000	Bperf:	0000
Caseno:	Not Reported		
Yield:	0		
Depth:	0		
Level 1:	0		
Elev:	0		
Acreirr:	0		
Comment 1:	Not Reported		
Meter:	N		
Wellxref:	Not Reported	Sb5cmp:	//
Sb5use:	//	Ident:	00000
Wcdate:	//	Pcdate:	//
Log:	N	Ctl:	Not Reported
Origin:	Not Reported	Qual:	N
User 1:	ADS		
Pyield:	0		
Pdepth:	35		
Pacref:	0		
Filler:	Not Reported	App type:	Not Reported
Well type:	Not Reported	Valid well:	N
Parcel:	0		
Ex notice:	//	Wndate:	//
Utm x:	508431.2		
Utm y:	4390000		
Loc source:	Spotted from quarters	Site id:	CO4000000040183

**J50
SSW
1/2 - 1 Mile
Higher**

CO WELLS CO4000000010434

Receipt:	0013737		
Division:	1		
County:	3		
Permitno:	11899		
Permitsuf:	F	Permitrpl:	Not Reported
Activity:	Canceled well permit. Code and date also entered to status code and date fields.		
Water district:	08	Basin:	00
Mgmt District:	00	Name:	STANDARD OIL CO.
Address:	4150 E. MEXICO AVE.		

GEOCHECK® - PHYSICAL SETTING SOURCE MAP FINDINGS

Address2:	Not Reported	State:	CO
City:	DENVER	Zip2:	Not Reported
Zip1:	80222	Pm:	S
Phone:	Not Reported	Township:	050S
Range:	0670W	Seca:	Not Reported
Section:	09	Qtr40:	SW
Qtr160:	SW	Coordsns:	0000
Qtr10:	Not Reported	Aquifer1:	ALL UNNAMED AQUIFERS
Coordsew:	0000	Subdiv:	Not Reported
Aquifer2:	Not Reported	Block:	Not Reported
Lot:	Not Reported	Engineer:	Not Reported
Filing:	Not Reported	Usecodes:	COMMERCIAL
Designee:	Not Reported	Pumpinst:	Not Reported
Driller:	Not Reported	Statute:	Not Reported
Pidate:	//		
Statcode:	CA		
Statdate:	12/10/69		
Npdate:	05/17/67	Wadate:	//
Trancode:	CA	Trandate:	06/22/88
Sadate:	//	Sbupdate:	//
Amdate:	//	Exdate:	//
Abrrdate:	//	Abcodate:	//
Abreq:	N		
Acreft:	0		
Tper:	0000	Bperf:	0000
Caseno:	Not Reported		
Yield:	0		
Depth:	0		
Level 1:	0		
Elev:	0		
Acreirr:	0		
Comment 1:	Not Reported		
Meter:	N		
Wellxref:	Not Reported	Sb5cmp:	//
Sb5use:	//	Ident:	00000
Wcdate:	//	Pcdate:	//
Log:	N	Ctl:	Not Reported
Origin:	Not Reported	Qual:	N
User 1:	Not Reported		
Pyield:	0		
Pdepth:	0		
Pacreft:	0		
Filler:	Not Reported	App type:	Not Reported
Well type:	N	Valid well:	N
Parcel:	0		
Ex notice:	//	Wndate:	//
Utm x:	508431.2		
Utm y:	4390000		
Loc source:	Spotted from quarters	Site id:	CO4000000010434

J51
SSW
1/2 - 1 Mile
Higher

CO WELLS CO4000000023332

GEOCHECK® - PHYSICAL SETTING SOURCE MAP FINDINGS

Receipt:	0024320		
Division:	1		
County:	DENVER		
Permitno:	24320		
Permitsuf:	MH	Permitrpl:	Not Reported
Activity:	Monitoring hole notice of construction. MH file number and date entered in permit number and permit date fields.		
Water district:	08	Basin:	00
Mgmt District:	00	Name:	JWT CO
Address:	C/O HUNTINGDON CHEN-NORTH		
Address2:	96 S ZUNI ST		
City:	DENVER	State:	CO
Zip1:	80223	Zip2:	Not Reported
Phone:	3037447105	Pm:	S
Range:	0670W	Township:	050S
Section:	09	Seca:	Not Reported
Qtr160:	SW	Qtr40:	SW
Qtr10:	Not Reported	Coordsns:	0000
Coordsew:	0000	Aquifer1:	ALL UNNAMED AQUIFERS
Aquifer2:	Not Reported	Subdiv:	Not Reported
Lot:	Not Reported	Block:	Not Reported
Filing:	Not Reported	Engineer:	Not Reported
Designee:	Not Reported	Usecodes:	Q M
Driller:	AUTH	Pumpinst:	Not Reported
Pidate:	//	Statute:	Not Reported
Statcode:	Not Reported		
Statdate:	//		
Npdate:	09/13/94	Wadate:	//
Trancode:	MH	Trandate:	09/22/94
Sadate:	//	Sbudate:	//
Amdate:	//	Exdate:	12/13/94
Abrrdate:	//	Abcodate:	//
Abreq:	N		
Acreft:	0		
Tperf:	0000	Bperf:	0000
Caseno:	Not Reported		
Yield:	0		
Depth:	0		
Level 1:	0		
Elev:	0		
Acreirr:	0		
Comment 1:	Not Reported		
Meter:	N		
Wellxref:	Not Reported	Sb5cmp:	//
Sb5use:	//	Ident:	00000
Wcdate:	//	Pcdate:	//
Log:	N	Ctl:	Not Reported
Origin:	Not Reported	Qual:	N
User 1:	JLV		
Pyield:	0		
Pdepth:	0		
Pacref:	0		
Filler:	Not Reported	App type:	Not Reported
Well type:	E	Valid well:	N

GEOCHECK® - PHYSICAL SETTING SOURCE MAP FINDINGS

Parcel:	0	Wndate:	//
Ex notice:	//		
Utm x:	508431.2		
Utm y:	4390000		
Loc source:	Spotted from quarters	Site id:	CO4000000023332

**J52
SSW
1/2 - 1 Mile
Higher**

CO WELLS CO4000000038428

Receipt:	0037102		
Division:	1		
County:	DENVER		
Permitno:	37102		
Permitsuf:	MH	Permitrpl:	Not Reported
Activity:	Monitoring hole notice of construction. MH file number and date entered in permit number and permit date fields.		
Water district:	08	Basin:	00
Mgmt District:	00	Name:	DEPT OF LABOR CITY OF DENVER
Address:	R F WESTON		
Address2:	215 UNION BLVD STE 600		
City:	LAKEWOOD	State:	CO
Zip1:	80228	Zip2:	Not Reported
Phone:	3039806800	Pm:	S
Range:	0670W	Township:	050S
Section:	09	Seca:	Not Reported
Qtr160:	SW	Qtr40:	SW
Qtr10:	Not Reported	Coordsns:	0000
Coordsew:	0000	Aquifer1:	ALL UNNAMED AQUIFERS
Aquifer2:	Not Reported	Subdiv:	Not Reported
Lot:	Not Reported	Block:	Not Reported
Filing:	Not Reported	Engineer:	Not Reported
Designee:	Not Reported	Usecodes:	Q M
Driller:	AUTH	Pumpinst:	Not Reported
Pidate:	//	Statute:	Not Reported
Statcode:	Not Reported		
Statdate:	//		
Npdate:	10/14/99	Wadate:	//
Trancode:	MH	Trandate:	05/08/00
Sadate:	//	Sbudate:	//
Amdate:	//	Exdate:	01/14/00
Abrrdate:	//	Abcodate:	//
Abreq:	N		
Acreft:	0		
Tperf:	0000	Bperf:	0000
Caseno:	Not Reported		
Yield:	0		
Depth:	0		
Level 1:	0		
Elev:	0		
Acreirr:	0		
Comment 1:	ALSO PERMIT #225503		
Meter:	N		
Wellxref:	225502	Sb5cmp:	//

GEOCHECK® - PHYSICAL SETTING SOURCE MAP FINDINGS

Sb5use:	//	Ident:	00000
Wcdate:	//	Pcdate:	//
Log:	N	Ctl:	Not Reported
Origin:	Not Reported	Qual:	N
User 1:	ADS		
Pyield:	0		
Pdepth:	20		
Pacref:	0		
Filler:	Not Reported	App type:	Not Reported
Well type:	Not Reported	Valid well:	N
Parcel:	0		
Ex notice:	//	Wndate:	//
Utm x:	508431.2		
Utm y:	4390000		
Loc source:	Spotted from quarters	Site id:	CO4000000038428

**J53
SSW
1/2 - 1 Mile
Higher**

CO WELLS CO4000000040067

Receipt:	0038407		
Division:	1		
County:	DENVER		
Permitno:	38407		
Permitsuf:	MH	Permitrpl:	Not Reported
Activity:	Monitoring hole notice of construction. MH file number and date entered in permit number and permit date fields.		
Water district:	08	Basin:	00
Mgmt District:	0	Name:	GEOCAL INC
Address:	13900 E FLORIDA AVE #D		
Address2:	Not Reported		
City:	AURORA	State:	CO
Zip1:	80012	Zip2:	Not Reported
Phone:	3033370338	Pm:	S
Range:	0670W	Township:	050S
Section:	09	Seca:	Not Reported
Qtr160:	SW	Qtr40:	SW
Qtr10:	Not Reported	Coordsns:	0000
Coordsew:	0000	Aquifer1:	ALL UNNAMED AQUIFERS
Aquifer2:	Not Reported	Subdiv:	Not Reported
Lot:	Not Reported	Block:	Not Reported
Filing:	Not Reported	Engineer:	Not Reported
Designee:	Not Reported	Usecodes:	Q M
Driller:	AUTH	Pumpinst:	Not Reported
Pidate:	//	Statute:	Not Reported
Statcode:	Not Reported		
Statdate:	//		
Npdate:	05/25/00	Wadate:	//
Trancode:	MH	Trandate:	09/05/00
Sadate:	//	Sbudate:	//
Amdate:	//	Exdate:	08/24/00
Abrrdate:	//	Abcodate:	//
Abreq:	N		

GEOCHECK® - PHYSICAL SETTING SOURCE MAP FINDINGS

Acreft:	0		
Tperf:	0000	Bperf:	0000
Caseno:	Not Reported		
Yield:	0		
Depth:	0		
Level 1:	0		
Elev:	0		
Acreirr:	0		
Comment 1:	Not Reported		
Meter:	N		
Wellxref:	Not Reported	Sb5cmp:	//
Sb5use:	//	Ident:	00000
Wcdate:	//	Pcdate:	//
Log:	N	Ctl:	Not Reported
Origin:	Not Reported	Qual:	N
User 1:	RAB		
Pyield:	0		
Pdepth:	40		
Pacref:	0		
Filler:	Not Reported	App type:	Not Reported
Well type:	Not Reported	Valid well:	N
Parcel:	0		
Ex notice:	//	Wndate:	//
Utm x:	508431.2		
Utm y:	4390000		
Loc source:	Spotted from quarters	Site id:	CO4000000040067

**54
NE
1/2 - 1 Mile
Higher**

CO WELLS CO4000000010839

Receipt:	0014116		
Division:	1		
County:	DENVER		
Permitno:	16712		
Permitsuf:	F	Permitrpl:	Not Reported
Activity:	EP		
Water district:	08	Basin:	00
Mgmt District:	00	Name:	SECOND CHERRY CRK. TOWNHSE
Address:	9128 E. MANSFIELD AVE.		
Address2:	Not Reported		
City:	DENVER	State:	CO
Zip1:	80237	Zip2:	Not Reported
Phone:	Not Reported	Pm:	S
Range:	0670W	Township:	050S
Section:	03	Seca:	Not Reported
Qtr160:	SW	Qtr40:	NW
Qtr10:	Not Reported	Coordsns:	0000
Coordsew:	0000	Aquifer1:	ALL UNNAMED AQUIFERS
Aquifer2:	Not Reported	Subdiv:	Not Reported
Lot:	Not Reported	Block:	Not Reported
Filing:	Not Reported	Engineer:	Not Reported

GEOCHECK® - PHYSICAL SETTING SOURCE MAP FINDINGS

Designee:	Not Reported	Usecodes:	Crop Irrigation
Driller:	Not Reported	Pumpinst:	Not Reported
Pidate:	//	Statute:	Not Reported
Statcode:	Expired well permit.		
Statdate:	12/06/73		
Npdate:	12/06/72	Wadate:	//
Trancode:	EP	Trandate:	07/21/88
Sadate:	//	Sbudate:	//
Amdate:	//	Exdate:	//
Abrrdate:	//	Abcodate:	//
Abreq:	N		
Acreft:	0		
Tper:	0000	Bperf:	0000
Caseno:	Not Reported		
Yield:	0		
Depth:	0		
Level 1:	0		
Elev:	0		
Acreirr:	0		
Comment 1:	Not Reported		
Meter:	N		
Wellxref:	Not Reported	Sb5cmp:	//
Sb5use:	//	Ident:	00000
Wcdate:	//	Pcdate:	//
Log:	N	Ctl:	Not Reported
Origin:	Not Reported	Qual:	N
User 1:	Not Reported		
Pyield:	0		
Pdepth:	0		
Pacref:	0		
Filler:	Not Reported	App type:	Not Reported
Well type:	N	Valid well:	N
Parcel:	0		
Ex notice:	//	Wndate:	//
Utm x:	510077.8		
Utm y:	4390000		
Loc source:	Spotted from quarters	Site id:	CO4000000010839

**J55
SSW
1/2 - 1 Mile
Higher**

CO WELLS CO4000000145837

Receipt:	0347142B		
Division:	1		
County:	3		
Permitno:	168146		
Permitsuf:	Not Reported	Permitrpl:	Not Reported
Activity:	Well permit issued. Permit number and issue date entered in permit number and permit date fields.		
Water district:	08	Basin:	00
Mgmt District:	00	Name:	COMPASS MGMT & LEASING
Address:	621 17TH ST #1655		

GEOCHECK® - PHYSICAL SETTING SOURCE MAP FINDINGS

Address2:	Not Reported	State:	CO
City:	DENVER	Zip2:	Not Reported
Zip1:	80293	Pm:	S
Phone:	3032980048	Township:	050S
Range:	0670W	Seca:	Not Reported
Section:	09	Qtr40:	SW
Qtr160:	SW	Coordsns:	0496S
Qtr10:	Not Reported	Aquifer1:	ALL UNNAMED AQUIFERS
Coordsew:	0780W	Subdiv:	Not Reported
Aquifer2:	Not Reported	Block:	Not Reported
Lot:	Not Reported	Engineer:	FML
Filing:	Not Reported	Usecodes:	Q M
Designee:	MW-3	Pumpinst:	Not Reported
Driller:	76A	Statute:	6023
Pidate:	//		
Statcode:	Not Reported		
Statdate:	//		
Npdate:	01/19/93	Wadate:	01/11/93
Trancode:	RC	Trandate:	02/17/93
Sadate:	//	Sbdate:	//
Amdate:	//	Exdate:	//
Abrrdate:	//	Abcodate:	//
Abreq:	N		
Acreft:	0		
Tperf:	0009	Bperf:	0025
Caseno:	Not Reported		
Yield:	0		
Depth:	25		
Level 1:	18		
Elev:	0		
Acreirr:	0		
Comment 1:	Not Reported		
Meter:	N		
Wellxref:	020117MH	Sb5cmp:	//
Sb5use:	//	Ident:	00000
Wcdate:	12/08/92	Pcdate:	//
Log:	N	Ctl:	Not Reported
Origin:	Not Reported	Qual:	N
User 1:	SMJ		
Pyield:	0		
Pdepth:	25		
Pacreft:	0		
Filler:	Not Reported	App type:	Not Reported
Well type:	E	Valid well:	Y
Parcel:	0		
Ex notice:	//	Wndate:	//
Utm x:	508468.2		
Utm y:	4390000		
Loc source:	Spotted from section lines	Site id:	CO4000000145837

**J56
SSW
1/2 - 1 Mile
Higher**

CO WELLS CO4000000145836

GEOCHECK® - PHYSICAL SETTING SOURCE MAP FINDINGS

Receipt:	0347142A		
Division:	1		
County:	3		
Permitno:	168144		
Permitsuf:	Not Reported	Permitrpl:	Not Reported
Activity:	Well permit issued. Permit number and issue date entered in permit number and permit date fields.		
Water district:	08	Basin:	00
Mgmt District:	00	Name:	COMPASS MGMT & LEASING
Address:	621 17TH ST #1655		
Address2:	Not Reported		
City:	DENVER	State:	CO
Zip1:	80293	Zip2:	Not Reported
Phone:	3032980048	Pm:	S
Range:	0670W	Township:	050S
Section:	09	Seca:	Not Reported
Qtr160:	SW	Qtr40:	SW
Qtr10:	Not Reported	Coordsns:	0476S
Coordsew:	0792W	Aquifer1:	ALL UNNAMED AQUIFERS
Aquifer2:	Not Reported	Subdiv:	Not Reported
Lot:	Not Reported	Block:	Not Reported
Filing:	Not Reported	Engineer:	FML
Designee:	MW-1	Usecodes:	Q M
Driller:	76A	Pumpinst:	Not Reported
Pidate:	//	Statute:	6023
Statcode:	Not Reported		
Statdate:	//		
Npdate:	01/19/93	Wadate:	05/22/92
Trancode:	RC	Trandate:	02/17/93
Sadate:	//	Sbudate:	//
Amdate:	//	Exdate:	//
Abrrdate:	//	Abcodate:	//
Abreq:	N		
Acreft:	0		
Tperf:	0014	Bperf:	0023
Caseno:	Not Reported		
Yield:	0		
Depth:	23		
Level 1:	17		
Elev:	0		
Acreirr:	0		
Comment 1:	Not Reported		
Meter:	N		
Wellxref:	018905MH	Sb5cmp:	//
Sb5use:	//	Ident:	00000
Wcdate:	04/09/92	Pcdate:	//
Log:	N	Ctl:	Not Reported
Origin:	Not Reported	Qual:	N
User 1:	SMJ		
Pyield:	0		
Pdepth:	25		
Pacreft:	0		
Filler:	Not Reported	App type:	Not Reported
Well type:	E	Valid well:	Y

GEOCHECK® - PHYSICAL SETTING SOURCE MAP FINDINGS

Parcel:	0	Wndate:	//
Ex notice:	//		
Utm x:	508471.8		
Utm y:	4390000		
Loc source:	Spotted from section lines	Site id:	CO4000000145836

**K57
SSW
1/2 - 1 Mile
Higher**

CO WELLS CO4000000217425

Receipt:	0455337A		
Division:	1		
County:	DENVER		
Permitno:	225500		
Permitsuf:	Not Reported	Permitrpl:	Not Reported
Activity:	Well permit issued. Permit number and issue date entered in permit number and permit date fields.		
Water district:	08	Basin:	00
Mgmt District:	0	Name:	ROY F WESTON INC
Address:	143 UNION BLVD STE 810		
Address2:	Not Reported		
City:	LAKEWOOD	State:	CO
Zip1:	80228	Zip2:	1824
Phone:	3039806800	Pm:	S
Range:	0670W	Township:	050S
Section:	09	Seca:	Not Reported
Qtr160:	SW	Qtr40:	SE
Qtr10:	Not Reported	Coordsns:	0103S
Coordsew:	1485W	Aquifer1:	ALL UNNAMED AQUIFERS
Aquifer2:	Not Reported	Subdiv:	Not Reported
Lot:	Not Reported	Block:	Not Reported
Filing:	Not Reported	Engineer:	JSG
Designee:	WTW-1	Usecodes:	Q M
Driller:	AUTH	Pumpinst:	Not Reported
Pidate:	//	Statute:	6023
Statcode:	Date application for permit resubmitted to DWR.		
Statdate:	04/27/00		
Npdate:	05/04/00	Wadate:	//
Trancode:	NP	Trandate:	05/08/00
Sadate:	//	Sbudate:	//
Amdate:	//	Exdate:	05/04/02
Abrrdate:	//	Abcodate:	//
Abreq:	N		
Acreft:	0		
Tperf:	0000	Bperf:	0000
Caseno:	Not Reported		
Yield:	0		
Depth:	0		
Level 1:	0		
Elev:	0		
Acreirr:	0		
Comment 1:	Not Reported		
Meter:	N		
Wellxref:	037101MH	Sb5cmp:	//

GEOCHECK® - PHYSICAL SETTING SOURCE MAP FINDINGS

Sb5use:	//	Ident:	00000
Wcdate:	//	Pcdate:	//
Log:	N	Ctl:	Not Reported
Origin:	Not Reported	Qual:	N
User 1:	ADS		
Pyield:	0		
Pdepth:	25		
Pacref:	0		
Filler:	Not Reported	App type:	Not Reported
Well type:	Not Reported	Valid well:	N
Parcel:	0		
Ex notice:	//	Wndate:	//
Utm x:	508682.3		
Utm y:	4390000		
Loc source:	Spotted from section lines	Site id:	CO4000000217425

**J58
SSW
1/2 - 1 Mile
Higher**

CO WELLS CO4000000145838

Receipt:	0347142C		
Division:	1		
County:	3		
Permitno:	168145		
Permitsuf:	Not Reported	Permitrpl:	Not Reported
Activity:	Well permit issued. Permit number and issue date entered in permit number and permit date fields.		
Water district:	08	Basin:	00
Mgmt District:	00	Name:	COMPASS MGMT & LEASING
Address:	621 17TH ST #1655		
Address2:	Not Reported		
City:	DENVER	State:	CO
Zip1:	80293	Zip2:	Not Reported
Phone:	3032980048	Pm:	S
Range:	0670W	Township:	050S
Section:	09	Seca:	Not Reported
Qtr160:	SW	Qtr40:	SW
Qtr10:	Not Reported	Coordsns:	0500S
Coordsew:	0650W	Aquifer1:	ALL UNNAMED AQUIFERS
Aquifer2:	Not Reported	Subdiv:	Not Reported
Lot:	Not Reported	Block:	Not Reported
Filing:	Not Reported	Engineer:	Not Reported
Designee:	MW-2	Usecodes:	Q M
Driller:	76A	Pumpinst:	Not Reported
Pidate:	//	Statute:	6023
Statcode:	Not Reported		
Statdate:	//		
Npdate:	01/19/93	Wadate:	05/22/92
Trancode:	RC	Trandate:	02/17/93
Sadate:	//	Sbudate:	//
Amdate:	//	Exdate:	//
Abrrdate:	//	Abcodate:	//
Abreq:	N		

GEOCHECK® - PHYSICAL SETTING SOURCE MAP FINDINGS

Acreft:	0	Bperf:	0024
Tperf:	0013		
Caseno:	Not Reported		
Yield:	0		
Depth:	24		
Level 1:	18		
Elev:	0		
Acreirr:	0		
Comment 1:	Not Reported		
Meter:	N		
Wellxref:	018905MH	Sb5cmp:	//
Sb5use:	//	Ident:	00000
Wcdate:	04/10/92	Pcdate:	//
Log:	N	Ctl:	Not Reported
Origin:	Not Reported	Qual:	N
User 1:	SMJ		
Pyield:	0		
Pdepth:	24		
Pacref:	0		
Filler:	Not Reported	App type:	Not Reported
Well type:	E	Valid well:	Y
Parcel:	0		
Ex notice:	//	Wndate:	//
Utm x:	508428.5		
Utm y:	4390000		
Loc source:	Spotted from section lines	Site id:	CO4000000145838

L59
SSE
1/2 - 1 Mile
Higher

CO WELLS CO4000000218423

Receipt:	0456991E		
Division:	1		
County:	DENVER		
Permitno:	224557		
Permitsuf:	Not Reported	Permitrpl:	Not Reported
Activity:	Well permit issued. Permit number and issue date entered in permit number and permit date fields.		
Water district:	08	Basin:	00
Mgmt District:	0	Name:	DOVERSPIKE CHAD
Address:	C/O THERMO RETEC CONSULT		
Address2:	23 OLD TOWN SQ, STE 250		
City:	FORT COLLINS	State:	CO
Zip1:	80524	Zip2:	Not Reported
Phone:	9704933700	Pm:	S
Range:	0670W	Township:	050S
Section:	09	Seca:	Not Reported
Qtr160:	SE	Qtr40:	SE
Qtr10:	Not Reported	Coordsns:	0180S
Coordsew:	0525E	Aquifer1:	ALL UNNAMED AQUIFERS
Aquifer2:	Not Reported	Subdiv:	Not Reported
Lot:	Not Reported	Block:	Not Reported
Filing:	Not Reported	Engineer:	MTT

GEOCHECK® - PHYSICAL SETTING SOURCE MAP FINDINGS

Designee:	MW-19D	Usecodes:	Q M
Driller:	LIC	Pumpinst:	Not Reported
Pidate:	//	Statute:	6023
Statcode:	Not Reported		
Statdate:	//		
Npdate:	03/28/00	Wadate:	//
Trancode:	NP	Trandate:	03/28/00
Sadate:	//	Sbudate:	//
Amdate:	//	Exdate:	03/28/02
Abrrdate:	//	Abcodate:	//
Abreq:	N		
Acreft:	0		
Tper:	0000	Bperf:	0000
Caseno:	Not Reported		
Yield:	0		
Depth:	0		
Level 1:	0		
Elev:	0		
Acreirr:	0		
Comment 1:	Not Reported		
Meter:	N		
Wellxref:	037076MH	Sb5cmp:	//
Sb5use:	//	Ident:	00000
Wcdate:	//	Pcdate:	//
Log:	N	Ctl:	Not Reported
Origin:	Not Reported	Qual:	N
User 1:	SMJ		
Pyield:	0		
Pdepth:	40		
Pacref:	0		
Filler:	Not Reported	App type:	Not Reported
Well type:	Not Reported	Valid well:	N
Parcel:	0		
Ex notice:	//	Wndate:	//
Utm x:	509671.2		
Utm y:	4390000		
Loc source:	Spotted from section lines	Site id:	CO4000000218423

**L60
SSE
1/2 - 1 Mile
Higher**

CO WELLS CO4000000218422

Receipt:	0456991D		
Division:	1		
County:	3		
Permitno:	224556		
Permitsuf:	Not Reported	Permitrpl:	Not Reported

Activity: Well permit issued. Permit number and issue date entered in permit number and permit date fields.

Water district:	08	Basin:	00
Mgmt District:	0	Name:	DOVERSPIKE CHAD
Address:	C/O THERMO RETEC CONSULT		

GEOCHECK® - PHYSICAL SETTING SOURCE MAP FINDINGS

Address2:	23 OLD TOWN SQ, STE 250	State:	CO
City:	FORT COLLINS	Zip2:	Not Reported
Zip1:	80524	Pm:	S
Phone:	9704933700	Township:	050S
Range:	0670W	Seca:	Not Reported
Section:	09	Qtr40:	SE
Qtr160:	SE	Coordsns:	0180S
Qtr10:	Not Reported	Aquifer1:	ALL UNNAMED AQUIFERS
Coordsew:	0520E	Subdiv:	Not Reported
Aquifer2:	Not Reported	Block:	Not Reported
Lot:	Not Reported	Engineer:	MTT
Filing:	Not Reported	Usecodes:	Q M
Designee:	MW-19S	Pumpinst:	Not Reported
Driller:	LIC	Statute:	6023
Pidate:	//		
Statcode:	Not Reported		
Statdate:	//		
Npdate:	03/28/00	Wadate:	//
Trancode:	NP	Trandate:	03/28/00
Sadate:	//	Sbudate:	//
Amdate:	//	Exdate:	03/28/02
Abrrdate:	//	Abcodate:	//
Abreq:	N		
Acreft:	0		
Tperf:	0000	Bperf:	0000
Caseno:	Not Reported		
Yield:	0		
Depth:	0		
Level 1:	0		
Elev:	0		
Acreirr:	0		
Comment 1:	Not Reported		
Meter:	N		
Wellxref:	037077MH	Sb5cmp:	//
Sb5use:	//	Ident:	00000
Wcdate:	//	Pcdate:	//
Log:	N	Ctl:	Not Reported
Origin:	Not Reported	Qual:	N
User 1:	SMJ		
Pyield:	0		
Pdepth:	24		
Pacreft:	0		
Filler:	Not Reported	App type:	Not Reported
Well type:	Not Reported	Valid well:	N
Parcel:	0		
Ex notice:	//	Wndate:	//
Utm x:	509672.7		
Utm y:	4390000		
Loc source:	Spotted from section lines	Site id:	CO4000000218422

**K61
SSW
1/2 - 1 Mile
Higher**

CO WELLS CO4000000217426

GEOCHECK® - PHYSICAL SETTING SOURCE MAP FINDINGS

Receipt:	0455337B		
Division:	1		
County:	DENVER		
Permitno:	225501		
Permitsuf:	Not Reported	Permitrpl:	Not Reported
Activity:	Well permit issued. Permit number and issue date entered in permit number and permit date fields.		
Water district:	08	Basin:	00
Mgmt District:	0	Name:	ROY F WESTON INC
Address:	143 UNION BLVD STE 810		
Address2:	Not Reported		
City:	LAKEWOOD	State:	CO
Zip1:	80228	Zip2:	1824
Phone:	3039806800	Pm:	S
Range:	0670W	Township:	050S
Section:	09	Seca:	Not Reported
Qtr160:	SW	Qtr40:	SE
Qtr10:	Not Reported	Coordsns:	0105S
Coordsew:	1380W	Aquifer1:	ALL UNNAMED AQUIFERS
Aquifer2:	Not Reported	Subdiv:	Not Reported
Lot:	Not Reported	Block:	Not Reported
Filing:	Not Reported	Engineer:	JSG
Designee:	WTW-2	Usecodes:	Q M
Driller:	AUTH	Pumpinst:	Not Reported
Pidate:	//	Statute:	6023
Statcode:	Date application for permit resubmitted to DWR.		
Statdate:	04/27/00		
Npdate:	05/04/00	Wadate:	//
Trancode:	NP	Trandate:	05/08/00
Sadate:	//	Sbudate:	//
Amdate:	//	Exdate:	05/04/02
Abrrdate:	//	Abcodate:	//
Abreq:	N		
Acreft:	0		
Tperf:	0000	Bperf:	0000
Caseno:	Not Reported		
Yield:	0		
Depth:	0		
Level 1:	0		
Elev:	0		
Acreirr:	0		
Comment 1:	Not Reported		
Meter:	N		
Wellxref:	037101MH	Sb5cmp:	//
Sb5use:	//	Ident:	00000
Wcdate:	//	Pcdate:	//
Log:	N	Ctl:	Not Reported
Origin:	Not Reported	Qual:	N
User 1:	ADS		
Pyield:	0		
Pdepth:	25		
Pacreft:	0		
Filler:	Not Reported	App type:	Not Reported
Well type:	Not Reported	Valid well:	N

GEOCHECK® - PHYSICAL SETTING SOURCE MAP FINDINGS

Parcel:	0	Wndate:	//
Ex notice:	//		
Utm x:	508650.3		
Utm y:	4390000		
Loc source:	Spotted from section lines	Site id:	CO4000000217426

**62
ENE
1/2 - 1 Mile
Higher**

CO WELLS CO4000000306221

Receipt:	9006372		
Division:	1		
County:	3		
Permitno:	20002		
Permitsuf:	F	Permitrpl:	Not Reported
Activity:	SA		
Water district:	08	Basin:	00
Mgmt District:	00	Name:	GREENWOOD VILLAGE CITY OF
Address:	6060 S QUEBEC ST		
Address2:	Not Reported		
City:	ENGLEWOOD	State:	CO
Zip1:	80111	Zip2:	4591
Phone:	Not Reported	Pm:	S
Range:	0670W	Township:	050S
Section:	10	Seca:	Not Reported
Qtr160:	NW	Qtr40:	NE
Qtr10:	Not Reported	Coordsns:	0030N
Coordsew:	1970W	Aquifer1:	ARAPAHOE
Aquifer2:	Not Reported	Subdiv:	Not Reported
Lot:	Not Reported	Block:	Not Reported
Filing:	Not Reported	Engineer:	MPO
Designee:	Not Reported	Usecodes:	Crop Irrigation
Driller:	21	Pumpinst:	Not Reported
Pidate:	//	Statute:	Not Reported
Statcode:	Record change. A portion of the file was modified.		
Statdate:	07/05/91		
Npdate:	//	Wadate:	01/26/76
Trancode:	RC	Trandate:	09/02/98
Sadate:	07/16/76	Sbudate:	//
Amdate:	//	Exdate:	07/29/76
Abrrdate:	//	Abcodate:	//
Abreq:	N		
Acreft:	73		
Tperf:	1040	Bperf:	1470
Caseno:	Not Reported		
Yield:	150		
Depth:	1470		
Level 1:	225		
Elev:	0		
Acreirr:	30		
Comment 1:	Not Reported		
Meter:	N		
Wellxref:	Not Reported	Sb5cmp:	//

GEOCHECK® - PHYSICAL SETTING SOURCE MAP FINDINGS

Sb5use:	//	Ident:	00000
Wcdate:	//	Pcdate:	//
Log:	N	Ctl:	Not Reported
Origin:	Not Reported	Qual:	N
User 1:	RAB		
Pyield:	0		
Pdepth:	0		
Pacref:	0		
Filler:	Not Reported	App type:	Not Reported
Well type:	N	Valid well:	Y
Parcel:	0		
Ex notice:	//	Wndate:	//
Utm x:	510468.7		
Utm y:	4390000		
Loc source:	Spotted from section lines	Site id:	CO4000000306221

K63
SSW
1/2 - 1 Mile
Higher

CO WELLS CO4000000131566

Receipt:	0319674T		
Division:	1		
County:	DENVER		
Permitno:	38188		
Permitsuf:	M	Permitrpl:	Not Reported
Activity:	Well permit issued. Permit number and issue date entered in permit number and permit date fields.		
Water district:	08	Basin:	00
Mgmt District:	00	Name:	CHEVRON USA
Address:	PO BOX 5004		
Address2:	Not Reported		
City:	SAN RAMON	State:	CA
Zip1:	94583	Zip2:	804
Phone:	Not Reported	Pm:	S
Range:	0670W	Township:	050S
Section:	09	Seca:	Not Reported
Qtr160:	SW	Qtr40:	SW
Qtr10:	Not Reported	Coordsns:	0080S
Coordsew:	1310W	Aquifer1:	ALL UNNAMED AQUIFERS
Aquifer2:	Not Reported	Subdiv:	Not Reported
Lot:	Not Reported	Block:	Not Reported
Filing:	Not Reported	Engineer:	FML
Designee:	GM-2	Usecodes:	Q M
Driller:	1240	Pumpinst:	Not Reported
Pidate:	//	Statute:	Not Reported
Statcode:	Not Reported		
Statdate:	//		
Npdate:	01/18/91	Wadate:	//
Trancode:	NP	Trandate:	01/22/91
Sadate:	//	Sbudate:	//
Amdate:	//	Exdate:	//
Abrrdate:	//	Abcodate:	//
Abreq:	N		

GEOCHECK® - PHYSICAL SETTING SOURCE MAP FINDINGS

Acreft:	0		
Tperf:	0000	Bperf:	0000
Caseno:	Not Reported		
Yield:	0		
Depth:	0		
Level 1:	0		
Elev:	0		
Acreirr:	0		
Comment 1:	Not Reported		
Meter:	N		
Wellxref:	Not Reported	Sb5cmp:	//
Sb5use:	//	Ident:	00000
Wcdate:	//	Pcdate:	//
Log:	N	Ctl:	Not Reported
Origin:	Not Reported	Qual:	N
User 1:	Not Reported		
Pyield:	0		
Pdepth:	0		
Pacref:	0		
Filler:	Not Reported	App type:	Not Reported
Well type:	E	Valid well:	N
Parcel:	0		
Ex notice:	//	Wndate:	//
Utm x:	508628.9		
Utm y:	4390000		
Loc source:	Spotted from section lines	Site id:	CO4000000131566

**K64
SSW
1/2 - 1 Mile
Higher**

CO WELLS CO4000000217427

Receipt:	0455337C		
Division:	1		
County:	DENVER		
Permitno:	225502		
Permitsuf:	Not Reported	Permitrpl:	Not Reported
Activity:	Well permit issued. Permit number and issue date entered in permit number and permit date fields.		
Water district:	08	Basin:	00
Mgmt District:	0	Name:	ROY F WESTON INC
Address:	143 UNION BLVD STE 810		
Address2:	Not Reported		
City:	LAKEWOOD	State:	CO
Zip1:	80228	Zip2:	1824
Phone:	3039806800	Pm:	S
Range:	0670W	Township:	050S
Section:	09	Seca:	Not Reported
Qtr160:	SW	Qtr40:	SW
Qtr10:	Not Reported	Coordsns:	0105S
Coordsew:	1220W	Aquifer1:	ALL UNNAMED AQUIFERS
Aquifer2:	Not Reported	Subdiv:	Not Reported
Lot:	Not Reported	Block:	Not Reported
Filing:	Not Reported	Engineer:	JSG

GEOCHECK® - PHYSICAL SETTING SOURCE MAP FINDINGS

Designee:	WTW-3	Usecodes:	Q M
Driller:	AUTH	Pumpinst:	Not Reported
Pidate:	//	Statute:	6023
Statcode:	Date application for permit resubmitted to DWR.		
Statdate:	04/27/00		
Npdate:	05/04/00	Wadate:	//
Trancode:	NP	Trandate:	05/08/00
Sadate:	//	Sbudate:	//
Amdate:	//	Exdate:	05/04/02
Abrrdate:	//	Abcodate:	//
Abreq:	N		
Acreft:	0		
Tperft:	0000	Bperft:	0000
Caseno:	Not Reported		
Yield:	0		
Depth:	0		
Level 1:	0		
Elev:	0		
Acreirr:	0		
Comment 1:	Not Reported		
Meter:	N		
Wellxref:	037102MH	Sb5cmp:	//
Sb5use:	//	Ident:	00000
Wcdate:	//	Pcdate:	//
Log:	N	Ctl:	Not Reported
Origin:	Not Reported	Qual:	N
User 1:	ADS		
Pyield:	0		
Pdepth:	25		
Pacref:	0		
Filler:	Not Reported	App type:	Not Reported
Well type:	Not Reported	Valid well:	N
Parcel:	0		
Ex notice:	//	Wndate:	//
Utm x:	508601.5		
Utm y:	4390000		
Loc source:	Spotted from section lines	Site id:	CO4000000217427

**K65
SSW
1/2 - 1 Mile
Higher**

CO WELLS CO4000000217428

Receipt:	0455337D		
Division:	1		
County:	DENVER		
Permitno:	225503		
Permitsuf:	Not Reported	Permitrpl:	Not Reported
Activity:	Well permit issued. Permit number and issue date entered in permit number and permit date fields.		
Water district:	08	Basin:	00
Mgmt District:	0	Name:	ROY F WESTON INC
Address:	143 UNION BLVD STE 810		

GEOCHECK® - PHYSICAL SETTING SOURCE MAP FINDINGS

Address2:	Not Reported	State:	CO
City:	LAKEWOOD	Zip2:	1824
Zip1:	80228	Pm:	S
Phone:	3039806800	Township:	050S
Range:	0670W	Seca:	Not Reported
Section:	09	Qtr40:	SW
Qtr160:	SW	Coordsns:	0070S
Qtr10:	Not Reported	Aquifer1:	ALL UNNAMED AQUIFERS
Coordsew:	1150W	Subdiv:	Not Reported
Aquifer2:	Not Reported	Block:	Not Reported
Lot:	Not Reported	Engineer:	JSG
Filing:	Not Reported	Usecodes:	Q M
Designee:	WTW-4	Pumpinst:	Not Reported
Driller:	AUTH	Statute:	6023
Pidate:	//		
Statcode:	Date application for permit resubmitted to DWR.		
Statdate:	04/27/00		
Npdate:	05/04/00	Wadate:	//
Trancode:	NP	Trandate:	05/08/00
Sadate:	//	Sbudate:	//
Amdate:	//	Exdate:	05/04/00
Abrrdate:	//	Abcodate:	//
Abreq:	N		
Acreft:	0		
Tperf:	0000	Bperf:	0000
Caseno:	Not Reported		
Yield:	0		
Depth:	0		
Level 1:	0		
Elev:	0		
Acreirr:	0		
Comment 1:	Not Reported		
Meter:	N		
Wellxref:	037102MH	Sb5cmp:	//
Sb5use:	//	Ident:	00000
Wcdate:	//	Pcdate:	//
Log:	N	Ctl:	Not Reported
Origin:	Not Reported	Qual:	N
User 1:	ADS		
Pyield:	0		
Pdepth:	25		
Pacreft:	0		
Filler:	Not Reported	App type:	Not Reported
Well type:	Not Reported	Valid well:	N
Parcel:	0		
Ex notice:	//	Wndate:	//
Utm x:	508580.1		
Utm y:	4390000		
Loc source:	Spotted from section lines	Site id:	CO4000000217428

**K66
SSW
1/2 - 1 Mile
Higher**

CO WELLS CO4000000131567

GEOCHECK® - PHYSICAL SETTING SOURCE MAP FINDINGS

Receipt:	0319674U		
Division:	1		
County:	DENVER		
Permitno:	38189		
Permitsuf:	M	Permitrpl:	Not Reported
Activity:	Well permit issued. Permit number and issue date entered in permit number and permit date fields.		
Water district:	08	Basin:	00
Mgmt District:	00	Name:	CHEVRON USA
Address:	PO BOX 5004		
Address2:	Not Reported		
City:	SAN RAMON	State:	CA
Zip1:	94583	Zip2:	804
Phone:	Not Reported	Pm:	S
Range:	0670W	Township:	050S
Section:	09	Seca:	Not Reported
Qtr160:	SW	Qtr40:	SW
Qtr10:	Not Reported	Coordsns:	0012S
Coordsew:	1270W	Aquifer1:	ALL UNNAMED AQUIFERS
Aquifer2:	Not Reported	Subdiv:	Not Reported
Lot:	Not Reported	Block:	Not Reported
Filing:	Not Reported	Engineer:	FML
Designee:	GM-3	Usecodes:	Q M
Driller:	1240	Pumpinst:	Not Reported
Pidate:	//	Statute:	Not Reported
Statcode:	Not Reported		
Statdate:	//		
Npdate:	01/18/91	Wadate:	//
Trancode:	NP	Trandate:	01/22/91
Sadate:	//	Sbudate:	//
Amdate:	//	Exdate:	//
Abrrdate:	//	Abcodate:	//
Abreq:	N		
Acreft:	0		
Tperf:	0000	Bperf:	0000
Caseno:	Not Reported		
Yield:	0		
Depth:	0		
Level 1:	0		
Elev:	0		
Acreirr:	0		
Comment 1:	Not Reported		
Meter:	N		
Wellxref:	Not Reported	Sb5cmp:	//
Sb5use:	//	Ident:	00000
Wcdate:	//	Pcdate:	//
Log:	N	Ctl:	Not Reported
Origin:	Not Reported	Qual:	N
User 1:	Not Reported		
Pyield:	0		
Pdepth:	0		
Pacreft:	0		
Filler:	Not Reported	App type:	Not Reported
Well type:	E	Valid well:	N

GEOCHECK® - PHYSICAL SETTING SOURCE MAP FINDINGS

Parcel:	0	Wndate:	//
Ex notice:	//		
Utm x:	508616.6		
Utm y:	4390000		
Loc source:	Spotted from section lines	Site id:	CO4000000131567

**M67
SSE
1/2 - 1 Mile
Higher**

CO WELLS CO4000000218419

Receipt:	0456991A		
Division:	1		
County:	DENVER		
Permitno:	224831		
Permitsuf:	Not Reported	Permitrpl:	Not Reported
Activity:	Well permit issued. Permit number and issue date entered in permit number and permit date fields.		
Water district:	08	Basin:	00
Mgmt District:	0	Name:	DOVERSPIKE CHAD
Address:	C/O THERMO RETEC CONSULT		
Address2:	23 OLD TOWN SQ, STE 250		
City:	FORT COLLINS	State:	CO
Zip1:	80524	Zip2:	Not Reported
Phone:	9704933700	Pm:	S
Range:	0670W	Township:	050S
Section:	09	Seca:	Not Reported
Qtr160:	SE	Qtr40:	SE
Qtr10:	Not Reported	Coordsns:	0255S
Coordsew:	0050E	Aquifer1:	ALL UNNAMED AQUIFERS
Aquifer2:	Not Reported	Subdiv:	Not Reported
Lot:	Not Reported	Block:	Not Reported
Filing:	Not Reported	Engineer:	MTT
Designee:	MW-12SR	Usecodes:	Q M
Driller:	LIC	Pumpinst:	Not Reported
Pidate:	//	Statute:	6023
Statcode:	Not Reported		
Statdate:	//		
Npdate:	04/06/00	Wadate:	//
Trancode:	NP	Trandate:	04/07/00
Sadate:	//	Sbudate:	//
Amdate:	//	Exdate:	04/06/02
Abrrdate:	//	Abcodate:	//
Abreq:	N		
Acreft:	0		
Tperf:	0000	Bperf:	0000
Caseno:	Not Reported		
Yield:	0		
Depth:	0		
Level 1:	0		
Elev:	0		
Acreirr:	0		
Comment 1:	Not Reported		
Meter:	N		
Wellxref:	Not Reported	Sb5cmp:	//

GEOCHECK® - PHYSICAL SETTING SOURCE MAP FINDINGS

Sb5use:	//	Ident:	00000
Wcdate:	//	Pcdate:	//
Log:	N	Ctl:	Not Reported
Origin:	Not Reported	Qual:	N
User 1:	SMJ		
Pyield:	0		
Pdepth:	20		
Pacref:	0		
Filler:	Not Reported	App type:	Not Reported
Well type:	Not Reported	Valid well:	N
Parcel:	0		
Ex notice:	//	Wndate:	//
Utm x:	509816.5		
Utm y:	4390000		
Loc source:	Spotted from section lines	Site id:	CO4000000218419

K68 SSW 1/2 - 1 Mile Higher	Shallow Water Depth:	12.01		
	Groundwater Flow:	E	AQUIFLOW	11142
	Deep Water Depth:	13.87		
	Date:	1/1995		

69 SW 1/2 - 1 Mile Higher	Shallow Water Depth:	6.75		
	Groundwater Flow:	Not Reported	AQUIFLOW	9451
	Deep Water Depth:	7		
	Date:	12/89		

K70 SSW 1/2 - 1 Mile Higher			CO WELLS	CO4000000131565
	Receipt:	0319674S		
	Division:	1		
	County:	DENVER		
	Permitno:	38187		

Permitsuf:	M	Permitrpl:	Not Reported
------------	---	------------	--------------

Activity: Well permit issued. Permit number and issue date entered in permit number and permit date fields.

Water district:	08	Basin:	00
Mgmt District:	00	Name:	CHEVRON USA
Address:	PO BOX 5004		
Address2:	Not Reported		
City:	SAN RAMON	State:	CA
Zip1:	94583	Zip2:	804
Phone:	Not Reported	Pm:	S
Range:	0670W	Township:	050S
Section:	09	Seca:	Not Reported
Qtr160:	SW	Qtr40:	SW
Qtr10:	Not Reported	Coordsns:	0040S
Coordsew:	1130W	Aquifer1:	ALL UNNAMED AQUIFERS
Aquifer2:	Not Reported	Subdiv:	Not Reported
Lot:	Not Reported	Block:	Not Reported
Filing:	Not Reported	Engineer:	FML

GEOCHECK® - PHYSICAL SETTING SOURCE MAP FINDINGS

Designee:	GM-1	Usecodes:	Q M
Driller:	1240	Pumpinst:	Not Reported
Pidate:	//	Statute:	Not Reported
Statcode:	Not Reported		
Statdate:	//		
Npdate:	01/18/91	Wadate:	//
Trancode:	NP	Trandate:	01/22/91
Sadate:	//	Sbudate:	//
Amdate:	//	Exdate:	//
Abrrdate:	//	Abcodate:	//
Abreq:	N		
Acreft:	0		
Tperf:	0000	Bperf:	0000
Caseno:	Not Reported		
Yield:	0		
Depth:	0		
Level 1:	0		
Elev:	0		
Acreirr:	0		
Comment 1:	Not Reported		
Meter:	N		
Wellxref:	Not Reported	Sb5cmp:	//
Sb5use:	//	Ident:	00000
Wcdate:	//	Pcdate:	//
Log:	N	Ctl:	Not Reported
Origin:	Not Reported	Qual:	N
User 1:	Not Reported		
Pyield:	0		
Pdepth:	0		
Pacref:	0		
Filler:	Not Reported	App type:	Not Reported
Well type:	E	Valid well:	N
Parcel:	0		
Ex notice:	//	Wndate:	//
Utm x:	508574		
Utm y:	4390000		
Loc source:	Spotted from section lines	Site id:	CO4000000131565

**N71
SE
1/2 - 1 Mile
Higher**

CO WELLS CO4000000041845

Receipt:	0039935		
Division:	1		
County:	3		
Permitno:	39935		
Permitsuf:	MH	Permitrpl:	Not Reported
Activity:	Monitoring hole notice of construction. MH file number and date entered in permit number and permit date fields.		
Water district:	08	Basin:	00
Mgmt District:	00	Name:	HIGH COUNTRY SUEDE & LEATHER CLEANE
Address:	C/O RETEC CORPORATION		

GEOCHECK® - PHYSICAL SETTING SOURCE MAP FINDINGS

Address2:	1726 COLE BLVD STE 150 BL	State:	CO
City:	GOLDEN	Zip2:	Not Reported
Zip1:	80401	Pm:	S
Phone:	3032712100	Township:	050S
Range:	0670W	Seca:	Not Reported
Section:	10	Qtr40:	SW
Qtr160:	SW	Coordsns:	0000
Qtr10:	Not Reported	Aquifer1:	ALL UNNAMED AQUIFERS
Coordsew:	0000	Subdiv:	Not Reported
Aquifer2:	Not Reported	Block:	Not Reported
Lot:	Not Reported	Engineer:	RAB
Filing:	Not Reported	Usecodes:	Q M
Designee:	Not Reported	Pumpinst:	Not Reported
Driller:	AUTH	Statute:	Not Reported
Pidate:	//		
Statcode:	Not Reported		
Statdate:	//		
Npdate:	08/22/01	Wadate:	//
Trancode:	RC	Trandate:	01/25/05
Sadate:	//	Sbudate:	//
Amdate:	//	Exdate:	11/20/01
Abrrdate:	//	Abcodate:	//
Abreq:	N		
Acreft:	0		
Tperf:	0000	Bperf:	0000
Caseno:	Not Reported		
Yield:	0		
Depth:	0		
Level 1:	0		
Elev:	0		
Acreirr:	0		
Comment 1:	23 WELLS		
Meter:	N		
Wellxref:	Not Reported	Sb5cmp:	//
Sb5use:	//	Ident:	00000
Wcdate:	//	Pcdate:	//
Log:	N	Ctl:	Not Reported
Origin:	Not Reported	Qual:	N
User 1:	RAB		
Pyield:	0		
Pdepth:	12		
Pacreft:	0		
Filler:	Not Reported	App type:	Not Reported
Well type:	Not Reported	Valid well:	N
Parcel:	0		
Ex notice:	//	Wndate:	//
Utm x:	510037		
Utm y:	4390000		
Loc source:	Spotted from quarters	Site id:	CO4000000041845

**N72
SE
1/2 - 1 Mile
Higher**

CO WELLS CO4000000031094

GEOCHECK® - PHYSICAL SETTING SOURCE MAP FINDINGS

Receipt:	0030639		
Division:	1		
County:	3		
Permitno:	30639		
Permitsuf:	MH	Permitrpl:	Not Reported
Activity:	Monitoring hole notice of construction. MH file number and date entered in permit number and permit date fields.		
Water district:	08	Basin:	00
Mgmt District:	00	Name:	GREENWOOD ASSOC & KROH BRO DVLP CO
Address:	C/O ATC ASSOCIATES INC		
Address2:	8985 E NICHOLS AVE STE 35		
City:	CENTENNIAL	State:	CO
Zip1:	80112	Zip2:	Not Reported
Phone:	3037939939	Pm:	S
Range:	0670W	Township:	050S
Section:	10	Seca:	Not Reported
Qtr160:	SW	Qtr40:	SW
Qtr10:	Not Reported	Coordsns:	0000
Coordsew:	0000	Aquifer1:	ALL UNNAMED AQUIFERS
Aquifer2:	Not Reported	Subdiv:	Not Reported
Lot:	Not Reported	Block:	Not Reported
Filing:	Not Reported	Engineer:	Not Reported
Designee:	Not Reported	Usecodes:	Q M
Driller:	LIC	Pumpinst:	Not Reported
Pidate:	//	Statute:	Not Reported
Statcode:	Not Reported		
Statdate:	//		
Npdate:	05/12/97	Wadate:	//
Trancode:	MH	Trandate:	05/13/97
Sadate:	//	Sbudate:	//
Amdate:	//	Exdate:	08/12/97
Abrrdate:	//	Abcodate:	//
Abreq:	N		
Acreft:	0		
Tperf:	0000	Bperf:	0000
Caseno:	Not Reported		
Yield:	0		
Depth:	0		
Level 1:	0		
Elev:	0		
Acreirr:	0		
Comment 1:	Not Reported		
Meter:	N		
Wellxref:	Not Reported	Sb5cmp:	//
Sb5use:	//	Ident:	00000
Wcdate:	//	Pcdate:	//
Log:	N	Ctl:	Not Reported
Origin:	Not Reported	Qual:	N
User 1:	JLV		
Pyield:	0		
Pdepth:	0		
Pacreft:	0		
Filler:	Not Reported	App type:	Not Reported
Well type:	E	Valid well:	N

GEOCHECK® - PHYSICAL SETTING SOURCE MAP FINDINGS

Parcel:	0	Wndate:	//
Ex notice:	//		
Utm x:	510037		
Utm y:	4390000		
Loc source:	Spotted from quarters	Site id:	CO4000000031094

**N73
SE
1/2 - 1 Mile
Higher**

CO WELLS CO4000000018762

Receipt:	0020407		
Division:	1		
County:	3		
Permitno:	20407		
Permitsuf:	MH	Permitrpl:	Not Reported
Activity:	Monitoring hole notice of construction. MH file number and date entered in permit number and permit date fields.		
Water district:	08	Basin:	00
Mgmt District:	00	Name:	EXXON CO USA
Address:	C/O SEACOR		
Address2:	355 UNION BLVD #200		
City:	LAKEWOOD	State:	CO
Zip1:	80228	Zip2:	Not Reported
Phone:	3037638800	Pm:	S
Range:	0670W	Township:	050S
Section:	10	Seca:	Not Reported
Qtr160:	SW	Qtr40:	SW
Qtr10:	Not Reported	Coordsns:	0000
Coordsew:	0000	Aquifer1:	ALL UNNAMED AQUIFERS
Aquifer2:	Not Reported	Subdiv:	Not Reported
Lot:	Not Reported	Block:	Not Reported
Filing:	Not Reported	Engineer:	Not Reported
Designee:	Not Reported	Usecodes:	Q M
Driller:	AUTH	Pumpinst:	Not Reported
Pidate:	//	Statute:	Not Reported
Statcode:	Not Reported		
Statdate:	//		
Npdate:	03/15/93	Wadate:	03/22/94
Trancode:	WA	Trandate:	03/24/94
Sadate:	//	Sbudate:	//
Amdate:	//	Exdate:	03/15/94
Abrrdate:	//	Abcodate:	//
Abreq:	N		
Acreft:	0		
Tperf:	0003	Bperf:	0018
Caseno:	Not Reported		
Yield:	0		
Depth:	18		
Level 1:	0		
Elev:	0		
Acreirr:	0		
Comment 1:	NW NW SEC 15 MW-13		
Meter:	N		
Wellxref:	Not Reported	Sb5cmp:	//

GEOCHECK® - PHYSICAL SETTING SOURCE MAP FINDINGS

Sb5use:	//	Ident:	00000
Wcdate:	03/12/94	Pcdate:	//
Log:	N	Ctl:	Not Reported
Origin:	Not Reported	Qual:	N
User 1:	NLH		
Pyield:	0		
Pdepth:	0		
Pacref:	0		
Filler:	Not Reported	App type:	Not Reported
Well type:	E	Valid well:	N
Parcel:	0		
Ex notice:	//	Wndate:	//
Utm x:	510037		
Utm y:	4390000		
Loc source:	Spotted from quarters	Site id:	CO4000000018762

**N74
SE
1/2 - 1 Mile
Higher**

CO WELLS CO4000000032896

Receipt:	0032242		
Division:	1		
County:	3		
Permitno:	32242		
Permitsuf:	MH	Permitrpl:	Not Reported
Activity:	Monitoring hole notice of construction. MH file number and date entered in permit number and permit date fields.		
Water district:	08	Basin:	00
Mgmt District:	00	Name:	STARR REALTY MGMT/GREENWOOD ASSOC
Address:	C/O ERO RESOURCES CORP		
Address2:	1842 CLARKSON ST		
City:	DENVER	State:	CO
Zip1:	80218	Zip2:	Not Reported
Phone:	3038301188	Pm:	S
Range:	0670W	Township:	050S
Section:	10	Seca:	Not Reported
Qtr160:	SW	Qtr40:	SW
Qtr10:	Not Reported	Coordsns:	0000
Coordsew:	0000	Aquifer1:	ALL UNNAMED AQUIFERS
Aquifer2:	Not Reported	Subdiv:	Not Reported
Lot:	Not Reported	Block:	Not Reported
Filing:	Not Reported	Engineer:	Not Reported
Designee:	Not Reported	Usecodes:	Q M
Driller:	AUTH	Pumpinst:	Not Reported
Pidate:	//	Statute:	Not Reported
Statcode:	Not Reported		
Statdate:	//		
Npdate:	11/10/97	Wadate:	12/11/97
Trancode:	WA	Trandate:	12/11/97
Sadate:	//	Sbudate:	//
Amdate:	//	Exdate:	02/11/98
Abrrdate:	//	Abcodate:	//
Abreq:	N		

GEOCHECK® - PHYSICAL SETTING SOURCE MAP FINDINGS

Acreft:	0		
Tperf:	0034	Bperf:	0048
Caseno:	Not Reported		
Yield:	0		
Depth:	49		
Level 1:	0		
Elev:	0		
Acreirr:	0		
Comment 1:	MW-10D-10S-11D-11S-12D-13D		
Meter:	N		
Wellxref:	Not Reported	Sb5cmp:	//
Sb5use:	//	Ident:	00000
Wcdate:	11/19/97	Pcdate:	//
Log:	N	Ctl:	Not Reported
Origin:	Not Reported	Qual:	N
User 1:	NLH		
Pyield:	0		
Pdepth:	0		
Pacref:	0		
Filler:	Not Reported	App type:	Not Reported
Well type:	E	Valid well:	N
Parcel:	0		
Ex notice:	//	Wndate:	//
Utm x:	510037		
Utm y:	4390000		
Loc source:	Spotted from quarters	Site id:	CO4000000032896

K75 SSW 1/2 - 1 Mile Higher	Shallow Water Depth:	13.3		
	Groundwater Flow:	Not Reported	AQUIFLOW	7739
	Deep Water Depth:	14.09		
	Date:	8/9/89		

M76 SSE 1/2 - 1 Mile Higher			CO WELLS	CO4000000282333
--	--	--	-----------------	------------------------

Receipt:	2008263		
Division:	1		
County:	3		
Permitno:	0		
Permitsuf:	AB	Permitrpl:	Not Reported
Activity:	AB		
Water district:	08	Basin:	00
Mgmt District:	00	Name:	DELTA CONSULTANTS
Address:	1343 S GARFIELD AVE		
Address2:	Not Reported		
City:	LOVELAND	State:	CO
Zip1:	80537	Zip2:	Not Reported
Phone:	9702921880	Pm:	S
Range:	0670W	Township:	050S
Section:	10	Seca:	Not Reported
Qtr160:	SW	Qtr40:	SW
Qtr10:	Not Reported	Coordsns:	0200S
Coordsew:	0120W	Aquifer1:	ALL UNNAMED AQUIFERS
Aquifer2:	Not Reported	Subdiv:	CHERRY CREEK VILLAGE
Lot:	13	Block:	1
Filing:	3	Engineer:	Not Reported

GEOCHECK® - PHYSICAL SETTING SOURCE MAP FINDINGS

Designee:	MW-2	Usecodes:	Q M
Driller:	AUTH	Pumpinst:	Not Reported
Pidate:	//	Statute:	Not Reported
Statcode:	Abandoned well.		
Statdate:	07/24/08		
Npdate:	//	Wadate:	//
Trancode:	AB	Trandate:	03/13/09
Sadate:	//	Sbdate:	//
Amdate:	//	Exdate:	//
Abrrdate:	07/24/08	Abcodate:	06/23/08
Abreq:	N		
Acreft:	0		
Tper:	0000	Bperf:	0000
Caseno:	Not Reported		
Yield:	0		
Depth:	20		
Level 1:	0		
Elev:	0		
Acreirr:	0		
Comment 1:	Not Reported		
Meter:	N		
Wellxref:	Not Reported	Sb5cmp:	//
Sb5use:	//	Ident:	00000
Wcdate:	//	Pcdate:	//
Log:	N	Ctl:	Not Reported
Origin:	Not Reported	Qual:	N
User 1:	JD1		
Pyield:	0		
Pdepth:	0		
Pacref:	0		
Filler:	Not Reported	App type:	Not Reported
Well type:	Not Reported	Valid well:	N
Parcel:	0		
Ex notice:	//	Wndate:	//
Utm x:	509867.9		
Utm y:	4390000		
Loc source:	Spotted from section lines	Site id:	CO4000000282333

**M77
SSE
1/2 - 1 Mile
Higher**

CO WELLS CO4000000134459

Receipt:	0325550H		
Division:	1		
County:	DENVER		
Permitno:	39228		
Permitsuf:	M	Permitrpl:	Not Reported
Activity:	Well permit issued. Permit number and issue date entered in permit number and permit date fields.		
Water district:	08	Basin:	00
Mgmt District:	00	Name:	EXXON CO USA/KRIS GAGNON
Address:	1200 SMITH		

GEOCHECK® - PHYSICAL SETTING SOURCE MAP FINDINGS

Address2:	Not Reported	State:	TX
City:	HOUSTON	Zip2:	Not Reported
Zip1:	77005	Pm:	S
Phone:	Not Reported	Township:	050S
Range:	0670W	Seca:	Not Reported
Section:	09	Qtr40:	SE
Qtr160:	SE	Coordsns:	0125S
Qtr10:	Not Reported	Aquifer1:	ALL UNNAMED AQUIFERS
Coordsew:	0010E	Subdiv:	Not Reported
Aquifer2:	Not Reported	Block:	Not Reported
Lot:	Not Reported	Engineer:	FML
Filing:	Not Reported	Usecodes:	Q M
Designee:	MW-8	Pumpinst:	Not Reported
Driller:	1237	Statute:	Not Reported
Pidate:	//		
Statcode:	Not Reported		
Statdate:	//		
Npdate:	07/19/91	Wadate:	//
Trancode:	NP	Trandate:	07/24/91
Sadate:	//	Sbupdate:	//
Amdate:	//	Exdate:	//
Abrrdate:	//	Abcodate:	//
Abreq:	N		
Acreft:	0		
Tper:	0000	Bperf:	0000
Caseno:	Not Reported		
Yield:	0		
Depth:	0		
Level 1:	0		
Elev:	0		
Acreirr:	0		
Comment 1:	Not Reported		
Meter:	N		
Wellxref:	Not Reported	Sb5cmp:	//
Sb5use:	//	Ident:	00000
Wcdate:	//	Pcdate:	//
Log:	N	Ctl:	Not Reported
Origin:	Not Reported	Qual:	N
User 1:	Not Reported		
Pyield:	0		
Pdepth:	0		
Pacreft:	0		
Filler:	Not Reported	App type:	Not Reported
Well type:	E	Valid well:	N
Parcel:	0		
Ex notice:	//	Wndate:	//
Utm x:	509827.7		
Utm y:	4390000		
Loc source:	Spotted from section lines	Site id:	CO4000000134459

78
SW
1/2 - 1 Mile
Higher

CO WELLS CO4000000305384

GEOCHECK® - PHYSICAL SETTING SOURCE MAP FINDINGS

Receipt:	9005533		
Division:	1		
County:	3		
Permitno:	3109		
Permitsuf:	F	Permitrpl:	Not Reported
Activity:	Well permit issued. Permit number and issue date entered in permit number and permit date fields.		
Water district:	08	Basin:	00
Mgmt District:	00	Name:	MADRE INVESTMENT CO.
Address:	650 S. CHERRY CRK1005		
Address2:	Not Reported		
City:	DENVER 16	State:	CO
Zip1:	80222	Zip2:	Not Reported
Phone:	Not Reported	Pm:	S
Range:	0670W	Township:	050S
Section:	09	Seca:	Not Reported
Qtr160:	SW	Qtr40:	SW
Qtr10:	Not Reported	Coordsns:	0551S
Coordsew:	0045W	Aquifer1:	ARAPAHOE
Aquifer2:	Not Reported	Subdiv:	Not Reported
Lot:	Not Reported	Block:	Not Reported
Filing:	Not Reported	Engineer:	Not Reported
Designee:	Not Reported	Usecodes:	COMMERCIAL
Driller:	Not Reported	Pumpinst:	Not Reported
Pidate:	//	Statute:	Not Reported
Statcode:	Not Reported		
Statdate:	//		
Npdate:	//	Wadate:	//
Trancode:	RC	Trandate:	08/25/98
Sadate:	05/10/61	Sbudate:	//
Amdate:	//	Exdate:	//
Abrrdate:	//	Abcodate:	//
Abreq:	N		
Acreft:	0		
Tperf:	0000	Bperf:	0000
Caseno:	Not Reported		
Yield:	310		
Depth:	1473		
Level 1:	135		
Elev:	0		
Acreirr:	30		
Comment 1:	Not Reported		
Meter:	N		
Wellxref:	Not Reported	Sb5cmp:	//
Sb5use:	//	Ident:	00000
Wcdate:	//	Pcdate:	//
Log:	N	Ctl:	Not Reported
Origin:	Not Reported	Qual:	N
User 1:	RAB		
Pyield:	0		
Pdepth:	0		
Pacreft:	0		
Filler:	Not Reported	App type:	Not Reported
Well type:	N	Valid well:	Y

GEOCHECK® - PHYSICAL SETTING SOURCE MAP FINDINGS

Parcel:	0	Wndate:	//
Ex notice:	//		
Utm x:	508244.2		
Utm y:	4390000		
Loc source:	Spotted from section lines	Site id:	CO4000000305384

**M79
SSE
1/2 - 1 Mile
Higher**

CO WELLS CO4000000134457

Receipt:	0325550F		
Division:	1		
County:	DENVER		
Permitno:	39226		
Permitsuf:	M	Permitrpl:	Not Reported
Activity:	Well permit issued. Permit number and issue date entered in permit number and permit date fields.		
Water district:	08	Basin:	00
Mgmt District:	00	Name:	EXXON CO USA/KRIS GAGNON
Address:	1200 SMITH		
Address2:	Not Reported		
City:	HOUSTON	State:	TX
Zip1:	77005	Zip2:	Not Reported
Phone:	Not Reported	Pm:	S
Range:	0670W	Township:	050S
Section:	10	Seca:	Not Reported
Qtr160:	SW	Qtr40:	SW
Qtr10:	Not Reported	Coordsns:	0250S
Coordsew:	0270W	Aquifer1:	ALL UNNAMED AQUIFERS
Aquifer2:	Not Reported	Subdiv:	Not Reported
Lot:	Not Reported	Block:	Not Reported
Filing:	Not Reported	Engineer:	FML
Designee:	MW-6	Usecodes:	Q M
Driller:	1237	Pumpinst:	Not Reported
Pidate:	//	Statute:	Not Reported
Statcode:	Not Reported		
Statdate:	//		
Npdate:	07/19/91	Wadate:	//
Trancode:	NP	Trandate:	07/24/91
Sadate:	//	Sbudate:	//
Amdate:	//	Exdate:	//
Abrrdate:	//	Abcodate:	//
Abreq:	N		
Acreft:	0		
Tperf:	0000	Bperf:	0000
Caseno:	Not Reported		
Yield:	0		
Depth:	0		
Level 1:	0		
Elev:	0		
Acreirr:	0		
Comment 1:	Not Reported		
Meter:	N		
Wellxref:	Not Reported	Sb5cmp:	//

GEOCHECK® - PHYSICAL SETTING SOURCE MAP FINDINGS

Sb5use:	//	Ident:	00000
Wcdate:	//	Pcdate:	//
Log:	N	Ctl:	Not Reported
Origin:	Not Reported	Qual:	N
User 1:	Not Reported		
Pyield:	0		
Pdepth:	0		
Pacref:	0		
Filler:	Not Reported	App type:	Not Reported
Well type:	E	Valid well:	N
Parcel:	0		
Ex notice:	//	Wndate:	//
Utm x:	509914		
Utm y:	4390000		
Loc source:	Spotted from section lines	Site id:	CO4000000134457

**M80
SSE
1/2 - 1 Mile
Higher**

CO WELLS CO4000000282332

Receipt:	2008262		
Division:	1		
County:	3		
Permitno:	0		
Permitsuf:	AB	Permitrpl:	Not Reported
Activity:	AB		
Water district:	08	Basin:	00
Mgmt District:	00	Name:	DELTA CONSULTANTS
Address:	1343 S GARFIELD AVE		
Address2:	Not Reported		
City:	LOVELAND	State:	CO
Zip1:	80537	Zip2:	Not Reported
Phone:	9702921880	Pm:	S
Range:	0670W	Township:	050S
Section:	10	Seca:	Not Reported
Qtr160:	SW	Qtr40:	SW
Qtr10:	Not Reported	Coordsns:	0125S
Coordsew:	0080W	Aquifer1:	ALL UNNAMED AQUIFERS
Aquifer2:	Not Reported	Subdiv:	CHERRY CREEK VILLAGE
Lot:	13	Block:	1
Filing:	3	Engineer:	Not Reported
Designee:	Not Reported	Usecodes:	Q M
Driller:	AUTH	Pumpinst:	Not Reported
Pidate:	//	Statute:	Not Reported
Statcode:	Abandoned well.		
Statdate:	07/24/08		
Npdate:	//	Wadate:	//
Trancode:	AB	Trandate:	03/13/09
Sadate:	//	Sbudate:	//
Amdate:	//	Exdate:	//
Abrrdate:	07/24/08	Abcodate:	06/23/08
Abreq:	N		

GEOCHECK® - PHYSICAL SETTING SOURCE MAP FINDINGS

Acreft:	0		
Tperf:	0000	Bperf:	0000
Caseno:	Not Reported		
Yield:	0		
Depth:	20		
Level 1:	0		
Elev:	0		
Acreirr:	0		
Comment 1:	Not Reported		
Meter:	N		
Wellxref:	Not Reported	Sb5cmp:	//
Sb5use:	//	Ident:	00000
Wcdate:	//	Pcdate:	//
Log:	N	Ctl:	Not Reported
Origin:	Not Reported	Qual:	N
User 1:	JD1		
Pyield:	0		
Pdepth:	0		
Pacref:	0		
Filler:	Not Reported	App type:	Not Reported
Well type:	Not Reported	Valid well:	N
Parcel:	0		
Ex notice:	//	Wndate:	//
Utm x:	509855.2		
Utm y:	4390000		
Loc source:	Spotted from section lines	Site id:	CO4000000282332

**M81
SSE
1/2 - 1 Mile
Higher**

CO WELLS CO4000000134458

Receipt:	0325550G		
Division:	1		
County:	DENVER		
Permitno:	39227		
Permitsuf:	M	Permitrpl:	Not Reported
Activity:	Well permit issued. Permit number and issue date entered in permit number and permit date fields.		
Water district:	08	Basin:	00
Mgmt District:	00	Name:	EXXON CO USA/KRIS GAGNON
Address:	1200 SMITH		
Address2:	Not Reported		
City:	HOUSTON	State:	TX
Zip1:	77005	Zip2:	Not Reported
Phone:	Not Reported	Pm:	S
Range:	0670W	Township:	050S
Section:	09	Seca:	Not Reported
Qtr160:	SE	Qtr40:	SE
Qtr10:	Not Reported	Coordsns:	0075S
Coordsew:	0010E	Aquifer1:	ALL UNNAMED AQUIFERS
Aquifer2:	Not Reported	Subdiv:	Not Reported
Lot:	Not Reported	Block:	Not Reported
Filing:	Not Reported	Engineer:	FML

GEOCHECK® - PHYSICAL SETTING SOURCE MAP FINDINGS

Designee:	MW-7	Usecodes:	Q M
Driller:	1237	Pumpinst:	Not Reported
Pidate:	//	Statute:	Not Reported
Statcode:	Not Reported		
Statdate:	//		
Npdate:	07/19/91	Wadate:	//
Trancode:	NP	Trandate:	07/24/91
Sadate:	//	Sbudate:	//
Amdate:	//	Exdate:	//
Abrrdate:	//	Abcodate:	//
Abreq:	N		
Acreft:	0		
Tperft:	0000	Bperft:	0000
Caseno:	Not Reported		
Yield:	0		
Depth:	0		
Level 1:	0		
Elev:	0		
Acreirr:	0		
Comment 1:	Not Reported		
Meter:	N		
Wellxref:	Not Reported	Sb5cmp:	//
Sb5use:	//	Ident:	00000
Wcdate:	//	Pcdate:	//
Log:	N	Ctl:	Not Reported
Origin:	Not Reported	Qual:	N
User 1:	Not Reported		
Pyield:	0		
Pdepth:	0		
Pacref:	0		
Filler:	Not Reported	App type:	Not Reported
Well type:	E	Valid well:	N
Parcel:	0		
Ex notice:	//	Wndate:	//
Utm x:	509827.4		
Utm y:	4390000		
Loc source:	Spotted from section lines	Site id:	CO4000000134458

**M82
SSE
1/2 - 1 Mile
Higher**

CO WELLS CO4000000134454

Receipt:	0325550C		
Division:	1		
County:	DENVER		
Permitno:	39223		
Permitsuf:	M	Permitrpl:	Not Reported
Activity:	Well permit issued. Permit number and issue date entered in permit number and permit date fields.		
Water district:	08	Basin:	00
Mgmt District:	00	Name:	EXXON CO USA/KRIS GAGNON
Address:	1200 SMITH		

GEOCHECK® - PHYSICAL SETTING SOURCE MAP FINDINGS

Address2:	Not Reported	State:	TX
City:	HOUSTON	Zip2:	Not Reported
Zip1:	77005	Pm:	S
Phone:	Not Reported	Township:	050S
Range:	0670W	Seca:	Not Reported
Section:	10	Qtr40:	SW
Qtr160:	SW	Coordsns:	0200S
Qtr10:	Not Reported	Aquifer1:	ALL UNNAMED AQUIFERS
Coordsew:	0220W	Subdiv:	Not Reported
Aquifer2:	Not Reported	Block:	Not Reported
Lot:	Not Reported	Engineer:	FML
Filing:	Not Reported	Usecodes:	Q M
Designee:	MW-3	Pumpinst:	Not Reported
Driller:	1237	Statute:	Not Reported
Pidate:	//		
Statcode:	Not Reported		
Statdate:	//		
Npdate:	07/19/91	Wadate:	//
Trancode:	NP	Trandate:	07/24/91
Sadate:	//	Sbupdate:	//
Amdate:	//	Exdate:	//
Abrrdate:	//	Abcodate:	//
Abreq:	N		
Acreft:	0		
Tper:	0000	Bperf:	0000
Caseno:	Not Reported		
Yield:	0		
Depth:	0		
Level 1:	0		
Elev:	0		
Acreirr:	0		
Comment 1:	Not Reported		
Meter:	N		
Wellxref:	Not Reported	Sb5cmp:	//
Sb5use:	//	Ident:	00000
Wcdate:	//	Pcdate:	//
Log:	N	Ctl:	Not Reported
Origin:	Not Reported	Qual:	N
User 1:	Not Reported		
Pyield:	0		
Pdepth:	0		
Pacreft:	0		
Filler:	Not Reported	App type:	Not Reported
Well type:	E	Valid well:	N
Parcel:	0		
Ex notice:	//	Wndate:	//
Utm x:	509898.4		
Utm y:	4390000		
Loc source:	Spotted from section lines	Site id:	CO4000000134454

**M83
SSE
1/2 - 1 Mile
Higher**

CO WELLS CO4000000218420

GEOCHECK® - PHYSICAL SETTING SOURCE MAP FINDINGS

Receipt:	0456991B		
Division:	1		
County:	3		
Permitno:	224554		
Permitsuf:	Not Reported	Permitrpl:	Not Reported
Activity:	Well permit issued. Permit number and issue date entered in permit number and permit date fields.		
Water district:	08	Basin:	00
Mgmt District:	0	Name:	DOVERSPIKE CHAD
Address:	C/O THERMO RETEC CONSULT		
Address2:	23 OLD TOWN SQ, STE 250		
City:	FORT COLLINS	State:	CO
Zip1:	80524	Zip2:	Not Reported
Phone:	9704933700	Pm:	S
Range:	0670W	Township:	050S
Section:	16	Seca:	Not Reported
Qtr160:	NE	Qtr40:	NE
Qtr10:	Not Reported	Coordsns:	0030N
Coordsew:	0175E	Aquifer1:	DENVER
Aquifer2:	Not Reported	Subdiv:	Not Reported
Lot:	Not Reported	Block:	Not Reported
Filing:	Not Reported	Engineer:	MTT
Designee:	MW-18S	Usecodes:	Q M
Driller:	LIC	Pumpinst:	Not Reported
Pidate:	//	Statute:	6023
Statcode:	YY		
Statdate:	//		
Npdate:	05/03/00	Wadate:	//
Trancode:	YY	Trandate:	06/20/00
Sadate:	//	Sbudate:	//
Amdate:	//	Exdate:	05/03/02
Abrrdate:	//	Abcodate:	//
Abreq:	N		
Acreft:	0		
Tperf:	0000	Bperf:	0000
Caseno:	Not Reported		
Yield:	0		
Depth:	0		
Level 1:	0		
Elev:	0		
Acreirr:	0		
Comment 1:	Not Reported		
Meter:	N		
Wellxref:	037078MH	Sb5cmp:	//
Sb5use:	//	Ident:	00000
Wcdate:	//	Pcdate:	//
Log:	N	Ctl:	Not Reported
Origin:	Not Reported	Qual:	N
User 1:	CBG		
Pyield:	0		
Pdepth:	25		
Pacreft:	0		
Filler:	Not Reported	App type:	Not Reported
Well type:	Not Reported	Valid well:	N

GEOCHECK® - PHYSICAL SETTING SOURCE MAP FINDINGS

Parcel:	0	Wndate:	//
Ex notice:	//		
Utm x:	509776.6		
Utm y:	4390000		
Loc source:	Spotted from section lines	Site id:	CO4000000218420

**M84
SSE
1/2 - 1 Mile
Higher**

CO WELLS CO4000000134453

Receipt:	0325550B		
Division:	1		
County:	DENVER		
Permitno:	39222		
Permitsuf:	M	Permitrpl:	Not Reported
Activity:	Well permit issued. Permit number and issue date entered in permit number and permit date fields.		
Water district:	08	Basin:	00
Mgmt District:	00	Name:	EXXON CO USA/KRIS GAGNON
Address:	1200 SMITH		
Address2:	Not Reported		
City:	HOUSTON	State:	TX
Zip1:	77005	Zip2:	Not Reported
Phone:	Not Reported	Pm:	S
Range:	0670W	Township:	050S
Section:	10	Seca:	Not Reported
Qtr160:	SW	Qtr40:	SW
Qtr10:	Not Reported	Coordsns:	0150S
Coordsew:	0160W	Aquifer1:	ALL UNNAMED AQUIFERS
Aquifer2:	Not Reported	Subdiv:	Not Reported
Lot:	Not Reported	Block:	Not Reported
Filing:	Not Reported	Engineer:	FML
Designee:	MW-2	Usecodes:	Q M
Driller:	1237	Pumpinst:	Not Reported
Pidate:	//	Statute:	Not Reported
Statcode:	Not Reported		
Statdate:	//		
Npdate:	07/19/91	Wadate:	//
Trancode:	NP	Trandate:	07/24/91
Sadate:	//	Sbudate:	//
Amdate:	//	Exdate:	//
Abrrdate:	//	Abcodate:	//
Abreq:	N		
Acreft:	0		
Tperf:	0000	Bperf:	0000
Caseno:	Not Reported		
Yield:	0		
Depth:	0		
Level 1:	0		
Elev:	0		
Acreirr:	0		
Comment 1:	Not Reported		
Meter:	N		
Wellxref:	Not Reported	Sb5cmp:	//

GEOCHECK® - PHYSICAL SETTING SOURCE MAP FINDINGS

Sb5use:	//	Ident:	00000
Wcdate:	//	Pcdate:	//
Log:	N	Ctl:	Not Reported
Origin:	Not Reported	Qual:	N
User 1:	Not Reported		
Pyield:	0		
Pdepth:	0		
Pacref:	0		
Filler:	Not Reported	App type:	Not Reported
Well type:	E	Valid well:	N
Parcel:	0		
Ex notice:	//	Wndate:	//
Utm x:	509879.7		
Utm y:	4390000		
Loc source:	Spotted from section lines	Site id:	CO4000000134453

**M85
SSE
1/2 - 1 Mile
Higher**

CO WELLS CO4000000218421

Receipt:	0456991C		
Division:	1		
County:	3		
Permitno:	224555		
Permitsuf:	Not Reported	Permitrpl:	Not Reported
Activity:	Well permit issued. Permit number and issue date entered in permit number and permit date fields.		
Water district:	08	Basin:	00
Mgmt District:	0	Name:	DOVERSPIKE CHAD
Address:	C/O THERMO RETEC CONSULT		
Address2:	23 OLD TOWN SQ, STE 250		
City:	FORT COLLINS	State:	CO
Zip1:	80524	Zip2:	Not Reported
Phone:	9704933700	Pm:	S
Range:	0670W	Township:	050S
Section:	16	Seca:	Not Reported
Qtr160:	NE	Qtr40:	NE
Qtr10:	Not Reported	Coordsns:	0030N
Coordsew:	0170E	Aquifer1:	ALL UNNAMED AQUIFERS
Aquifer2:	Not Reported	Subdiv:	Not Reported
Lot:	Not Reported	Block:	Not Reported
Filing:	Not Reported	Engineer:	MTT
Designee:	MW-18D	Usecodes:	Q M
Driller:	LIC	Pumpinst:	Not Reported
Pidate:	//	Statute:	6023
Statcode:	YY		
Statdate:	//		
Npdate:	05/03/00	Wadate:	//
Trancode:	YY	Trandate:	06/20/00
Sadate:	//	Sbudate:	//
Amdate:	//	Exdate:	05/03/02
Abrrdate:	//	Abcodate:	//
Abreq:	N		

GEOCHECK® - PHYSICAL SETTING SOURCE MAP FINDINGS

Acreft:	0	Bperf:	0000
Tperf:	0000		
Caseno:	Not Reported		
Yield:	0		
Depth:	0		
Level 1:	0		
Elev:	0		
Acreirr:	0		
Comment 1:	Not Reported		
Meter:	N		
Wellxref:	037079MH	Sb5cmp:	//
Sb5use:	//	Ident:	00000
Wcdate:	//	Pcdate:	//
Log:	N	Ctl:	Not Reported
Origin:	Not Reported	Qual:	N
User 1:	CBG		
Pyield:	0		
Pdepth:	45		
Pacref:	0		
Filler:	Not Reported	App type:	Not Reported
Well type:	Not Reported	Valid well:	N
Parcel:	0		
Ex notice:	//	Wndate:	//
Utm x:	509778.1		
Utm y:	4390000		
Loc source:	Spotted from section lines	Site id:	CO4000000218421

M86 SSE 1/2 - 1 Mile Higher	Shallow Water Depth:	7.98	AQUIFLOW 8299
	Groundwater Flow:	W	
	Deep Water Depth:	15.94	
	Date:	8/16/96	

M87 SSE 1/2 - 1 Mile Higher	CO WELLS CO4000000134455	
--	------------------------------------	--

Receipt:	0325550D		
Division:	1		
County:	DENVER		
Permitno:	39224		
Permitsuf:	M	Permitrpl:	Not Reported
Activity:	Well permit issued. Permit number and issue date entered in permit number and permit date fields.		
Water district:	08	Basin:	00
Mgmt District:	00	Name:	EXXON CO USA/KRIS GAGNON
Address:	1200 SMITH		
Address2:	Not Reported		
City:	HOUSTON	State:	TX
Zip1:	77005	Zip2:	Not Reported
Phone:	Not Reported	Pm:	S
Range:	0670W	Township:	050S
Section:	10	Seca:	Not Reported
Qtr160:	SW	Qtr40:	SW
Qtr10:	Not Reported	Coordsns:	0155S
Coordsew:	0205W	Aquifer1:	ALL UNNAMED AQUIFERS
Aquifer2:	Not Reported	Subdiv:	Not Reported
Lot:	Not Reported	Block:	Not Reported
Filing:	Not Reported	Engineer:	FML

GEOCHECK® - PHYSICAL SETTING SOURCE MAP FINDINGS

Designee:	MW-4	Usecodes:	Q M
Driller:	1237	Pumpinst:	Not Reported
Pidate:	//	Statute:	Not Reported
Statcode:	Not Reported		
Statdate:	//		
Npdate:	07/19/91	Wadate:	//
Trancode:	NP	Trandate:	07/24/91
Sadate:	//	Sbudate:	//
Amdate:	//	Exdate:	//
Abrrdate:	//	Abcodate:	//
Abreq:	N		
Acreft:	0		
Tper:	0000	Bperf:	0000
Caseno:	Not Reported		
Yield:	0		
Depth:	0		
Level 1:	0		
Elev:	0		
Acreirr:	0		
Comment 1:	Not Reported		
Meter:	N		
Wellxref:	Not Reported	Sb5cmp:	//
Sb5use:	//	Ident:	00000
Wcdate:	//	Pcdate:	//
Log:	N	Ctl:	Not Reported
Origin:	Not Reported	Qual:	N
User 1:	Not Reported		
Pyield:	0		
Pdepth:	0		
Pacref:	0		
Filler:	Not Reported	App type:	Not Reported
Well type:	E	Valid well:	N
Parcel:	0		
Ex notice:	//	Wndate:	//
Utm x:	509893.5		
Utm y:	4390000		
Loc source:	Spotted from section lines	Site id:	CO4000000134455

**M88
SSE
1/2 - 1 Mile
Higher**

CO WELLS CO4000000134452

Receipt:	0325550A		
Division:	1		
County:	DENVER		
Permitno:	39221		
Permitsuf:	M	Permitrpl:	Not Reported
Activity:	Well permit issued. Permit number and issue date entered in permit number and permit date fields.		
Water district:	08	Basin:	00
Mgmt District:	00	Name:	EXXON CO USA/KRIS GAGNON
Address:	1200 SMITH		

GEOCHECK® - PHYSICAL SETTING SOURCE MAP FINDINGS

Address2:	Not Reported	State:	TX
City:	HOUSTON	Zip2:	Not Reported
Zip1:	77005	Pm:	S
Phone:	Not Reported	Township:	050S
Range:	0670W	Seca:	Not Reported
Section:	10	Qtr40:	SW
Qtr160:	SW	Coordsns:	0100S
Qtr10:	Not Reported	Aquifer1:	ALL UNNAMED AQUIFERS
Coordsew:	0150W	Subdiv:	Not Reported
Aquifer2:	Not Reported	Block:	Not Reported
Lot:	Not Reported	Engineer:	FML
Filing:	Not Reported	Usecodes:	Q M
Designee:	MW-1	Pumpinst:	Not Reported
Driller:	1237	Statute:	Not Reported
Pidate:	//		
Statcode:	Not Reported		
Statdate:	//		
Npdate:	07/19/91	Wadate:	//
Trancode:	NP	Trandate:	07/24/91
Sadate:	//	Sbupdate:	//
Amdate:	//	Exdate:	//
Abrrdate:	//	Abcodate:	//
Abreq:	N		
Acreft:	0		
Tperf:	0000	Bperf:	0000
Caseno:	Not Reported		
Yield:	0		
Depth:	0		
Level 1:	0		
Elev:	0		
Acreirr:	0		
Comment 1:	Not Reported		
Meter:	N		
Wellxref:	Not Reported	Sb5cmp:	//
Sb5use:	//	Ident:	00000
Wcdate:	//	Pcdate:	//
Log:	N	Ctl:	Not Reported
Origin:	Not Reported	Qual:	N
User 1:	Not Reported		
Pyield:	0		
Pdepth:	0		
Pacreft:	0		
Filler:	Not Reported	App type:	Not Reported
Well type:	E	Valid well:	N
Parcel:	0		
Ex notice:	//	Wndate:	//
Utm x:	509876.3		
Utm y:	4390000		
Loc source:	Spotted from section lines	Site id:	CO4000000134452

**M89
SSE
1/2 - 1 Mile
Higher**

CO WELLS CO4000000134460

GEOCHECK® - PHYSICAL SETTING SOURCE MAP FINDINGS

Receipt:	03255501		
Division:	1		
County:	DENVER		
Permitno:	39229		
Permitsuf:	M	Permitrpl:	Not Reported
Activity:	Well permit issued. Permit number and issue date entered in permit number and permit date fields.		
Water district:	08	Basin:	00
Mgmt District:	00	Name:	EXXON CO USA/KRIS GAGNON
Address:	1200 SMITH		
Address2:	Not Reported		
City:	HOUSTON	State:	TX
Zip1:	77005	Zip2:	Not Reported
Phone:	Not Reported	Pm:	S
Range:	0670W	Township:	050S
Section:	10	Seca:	Not Reported
Qtr160:	SW	Qtr40:	SW
Qtr10:	Not Reported	Coordsns:	0020S
Coordsew:	0010W	Aquifer1:	ALL UNNAMED AQUIFERS
Aquifer2:	Not Reported	Subdiv:	Not Reported
Lot:	Not Reported	Block:	Not Reported
Filing:	Not Reported	Engineer:	FML
Designee:	MW-9	Usecodes:	Q M
Driller:	1237	Pumpinst:	Not Reported
Pidate:	//	Statute:	Not Reported
Statcode:	Not Reported		
Statdate:	//		
Npdate:	07/19/91	Wadate:	//
Trancode:	NP	Trandate:	07/24/91
Sadate:	//	Sbudate:	//
Amdate:	//	Exdate:	//
Abrrdate:	//	Abcodate:	//
Abreq:	N		
Acreft:	0		
Tperf:	0000	Bperf:	0000
Caseno:	Not Reported		
Yield:	0		
Depth:	0		
Level 1:	0		
Elev:	0		
Acreirr:	0		
Comment 1:	Not Reported		
Meter:	N		
Wellxref:	Not Reported	Sb5cmp:	//
Sb5use:	//	Ident:	00000
Wcdate:	//	Pcdate:	//
Log:	N	Ctl:	Not Reported
Origin:	Not Reported	Qual:	N
User 1:	Not Reported		
Pyield:	0		
Pdepth:	0		
Pacreft:	0		
Filler:	Not Reported	App type:	Not Reported
Well type:	E	Valid well:	N

GEOCHECK® - PHYSICAL SETTING SOURCE MAP FINDINGS

Parcel:	0	Wndate:	//
Ex notice:	//		
Utm x:	509833.1		
Utm y:	4390000		
Loc source:	Spotted from section lines	Site id:	CO4000000134460

**M90
SSE
1/2 - 1 Mile
Higher**

CO WELLS CO4000000282334

Receipt:	2008264		
Division:	1		
County:	3		
Permitno:	0		
Permitsuf:	AB	Permitrpl:	Not Reported
Activity:	AB		
Water district:	08	Basin:	00
Mgmt District:	00	Name:	DELTA CONSULTANTS
Address:	1343 S GARFIELD AVE		
Address2:	Not Reported		
City:	LOVELAND	State:	CO
Zip1:	80537	Zip2:	Not Reported
Phone:	9702921880	Pm:	S
Range:	0670W	Township:	050S
Section:	10	Seca:	Not Reported
Qtr160:	SW	Qtr40:	SW
Qtr10:	Not Reported	Coordsns:	0085S
Coordsew:	0185W	Aquifer1:	ALL UNNAMED AQUIFERS
Aquifer2:	Not Reported	Subdiv:	CHERRY CREEK VILLAGE
Lot:	13	Block:	1
Filing:	3	Engineer:	Not Reported
Designee:	MW-3	Usecodes:	Q M
Driller:	AUTH	Pumpinst:	Not Reported
Pidate:	//	Statute:	Not Reported
Statcode:	Abandoned well.		
Statdate:	07/24/08		
Npdate:	//	Wadate:	//
Trancode:	AB	Trandate:	03/13/09
Sadate:	//	Sbudate:	//
Amdate:	//	Exdate:	//
Abrrdate:	07/24/08	Abcodate:	06/23/08
Abreq:	N		
Acreft:	0		
Tperf:	0000	Bperf:	0000
Caseno:	Not Reported		
Yield:	0		
Depth:	20		
Level 1:	0		
Elev:	0		
Acreirr:	0		
Comment 1:	Not Reported		
Meter:	N		
Wellxref:	Not Reported	Sb5cmp:	//

GEOCHECK® - PHYSICAL SETTING SOURCE MAP FINDINGS

Sb5use:	//	Ident:	00000
Wcdate:	//	Pcdate:	//
Log:	N	Ctl:	Not Reported
Origin:	Not Reported	Qual:	N
User 1:	JD1		
Pyield:	0		
Pdepth:	0		
Pacref:	0		
Filler:	Not Reported	App type:	Not Reported
Well type:	Not Reported	Valid well:	N
Parcel:	0		
Ex notice:	//	Wndate:	//
Utm x:	509886.9		
Utm y:	4390000		
Loc source:	Spotted from section lines	Site id:	CO4000000282334

**M91
SSE
1/2 - 1 Mile
Higher**

CO WELLS CO4000000134456

Receipt:	0325550E		
Division:	1		
County:	DENVER		
Permitno:	39225		
Permitsuf:	M	Permitrpl:	Not Reported
Activity:	Well permit issued. Permit number and issue date entered in permit number and permit date fields.		
Water district:	08	Basin:	00
Mgmt District:	00	Name:	EXXON CO USA/KRIS GAGNON
Address:	1200 SMITH		
Address2:	Not Reported		
City:	HOUSTON	State:	TX
Zip1:	77005	Zip2:	Not Reported
Phone:	Not Reported	Pm:	S
Range:	0670W	Township:	050S
Section:	10	Seca:	Not Reported
Qtr160:	SW	Qtr40:	SW
Qtr10:	Not Reported	Coordsns:	0040S
Coordsew:	0180W	Aquifer1:	ALL UNNAMED AQUIFERS
Aquifer2:	Not Reported	Subdiv:	Not Reported
Lot:	Not Reported	Block:	Not Reported
Filing:	Not Reported	Engineer:	FML
Designee:	MW-5	Usecodes:	Q M
Driller:	1237	Pumpinst:	Not Reported
Pidate:	//	Statute:	Not Reported
Statcode:	Not Reported		
Statdate:	//		
Npdate:	07/19/91	Wadate:	//
Trancode:	NP	Trandate:	07/24/91
Sadate:	//	Sbudate:	//
Amdate:	//	Exdate:	//
Abrrdate:	//	Abcodate:	//
Abreq:	N		

GEOCHECK® - PHYSICAL SETTING SOURCE MAP FINDINGS

Acreft:	0		
Tperf:	0000	Bperf:	0000
Caseno:	Not Reported		
Yield:	0		
Depth:	0		
Level 1:	0		
Elev:	0		
Acreirr:	0		
Comment 1:	Not Reported		
Meter:	N		
Wellxref:	Not Reported	Sb5cmp:	//
Sb5use:	//	Ident:	00000
Wcdate:	//	Pcdate:	//
Log:	N	Ctl:	Not Reported
Origin:	Not Reported	Qual:	N
User 1:	Not Reported		
Pyield:	0		
Pdepth:	0		
Pacref:	0		
Filler:	Not Reported	App type:	Not Reported
Well type:	E	Valid well:	N
Parcel:	0		
Ex notice:	//	Wndate:	//
Utm x:	509885.1		
Utm y:	4390000		
Loc source:	Spotted from section lines	Site id:	CO4000000134456

**M92
SSE
1/2 - 1 Mile
Higher**

CO WELLS CO4000000306987

Receipt:	9007175		
Division:	1		
County:	3		
Permitno:	58461		
Permitsuf:	Not Reported	Permitrpl:	Not Reported
Activity:	Not Reported		
Water district:	08	Basin:	00
Mgmt District:	00	Name:	MADRID JOE
Address:	9600 E BELLEVIEW RD		
Address2:	Not Reported		
City:	ENGLEWD	State:	CO
Zip1:	Not Reported	Zip2:	Not Reported
Phone:	Not Reported	Pm:	S
Range:	0670W	Township:	050S
Section:	15	Seca:	Not Reported
Qtr160:	NE	Qtr40:	NE
Qtr10:	Not Reported	Coordsns:	0050N
Coordsew:	0020W	Aquifer1:	ALL UNNAMED AQUIFERS
Aquifer2:	Not Reported	Subdiv:	Not Reported
Lot:	Not Reported	Block:	Not Reported
Filing:	Not Reported	Engineer:	Not Reported

GEOCHECK® - PHYSICAL SETTING SOURCE MAP FINDINGS

Designee:	Not Reported	Usecodes:	LIVESTOCK
Driller:	649	Pumpinst:	Not Reported
Pidate:	//	Statute:	Not Reported
Statcode:	Not Reported		
Statdate:	//		
Npdate:	04/21/72	Wadate:	06/19/72
Trancode:	ZZ	Trandate:	07/18/07
Sadate:	05/21/72	Sbdate:	//
Amdate:	//	Exdate:	//
Abrrdate:	//	Abcodate:	//
Abreq:	N		
Acreft:	1		
Tper:	0070	Bperf:	0160
Caseno:	Not Reported		
Yield:	10		
Depth:	160		
Level 1:	80		
Elev:	0		
Acreirr:	0		
Comment 1:	Not Reported		
Meter:	N		
Wellxref:	Not Reported	Sb5cmp:	//
Sb5use:	//	Ident:	00000
Wcdate:	//	Pcdate:	//
Log:	N	Ctl:	Not Reported
Origin:	Not Reported	Qual:	N
User 1:	DS2		
Pyield:	0		
Pdepth:	0		
Pacref:	0		
Filler:	Not Reported	App type:	Not Reported
Well type:	E	Valid well:	Y
Parcel:	0		
Ex notice:	//	Wndate:	//
Utm x:	509836		
Utm y:	4390000		
Loc source:	Spotted from section lines	Site id:	CO4000000306987

**O93
West
1/2 - 1 Mile
Higher**

CO WELLS CO4000000040185

Receipt:	0038510		
Division:	1		
County:	DENVER		
Permitno:	38510		
Permitsuf:	MH	Permitrpl:	Not Reported
Activity:	Monitoring hole notice of construction. MH file number and date entered in permit number and permit date fields.		
Water district:	08	Basin:	00
Mgmt District:	0	Name:	CO DEPT OF TRANSPORTATION
Address:	C/O BROWN & CALDWELL		

GEOCHECK® - PHYSICAL SETTING SOURCE MAP FINDINGS

Address2:	7535 E HAMPDEN AVE STE 40		
City:	DENVER	State:	CO
Zip1:	80231	Zip2:	4838
Phone:	3037435400	Pm:	S
Range:	0670W	Township:	050S
Section:	08	Seca:	Not Reported
Qtr160:	NE	Qtr40:	NW
Qtr10:	Not Reported	Coordsns:	0000
Coordsew:	0000	Aquifer1:	ALL UNNAMED AQUIFERS
Aquifer2:	Not Reported	Subdiv:	Not Reported
Lot:	Not Reported	Block:	Not Reported
Filing:	Not Reported	Engineer:	Not Reported
Designee:	Not Reported	Usecodes:	Q M
Driller:	AUTH	Pumpinst:	Not Reported
Pidate:	//	Statute:	Not Reported
Statcode:	Not Reported		
Statdate:	//		
Npdate:	06/15/00	Wadate:	//
Trancode:	MH	Trandate:	07/17/00
Sadate:	//	Sbudate:	//
Amdate:	//	Exdate:	09/06/00
Abrrdate:	//	Abcodate:	//
Abreq:	N		
Acreft:	0		
Tperf:	0000	Bperf:	0000
Caseno:	Not Reported		
Yield:	0		
Depth:	0		
Level 1:	0		
Elev:	0		
Acreirr:	0		
Comment 1:	Not Reported		
Meter:	N		
Wellxref:	Not Reported	Sb5cmp:	//
Sb5use:	//	Ident:	00000
Wcdate:	//	Pcdate:	//
Log:	N	Ctl:	Not Reported
Origin:	Not Reported	Qual:	N
User 1:	ADS		
Pyield:	0		
Pdepth:	35		
Pacreft:	0		
Filler:	Not Reported	App type:	Not Reported
Well type:	Not Reported	Valid well:	N
Parcel:	0		
Ex notice:	//	Wndate:	//
Utm x:	507637.8		
Utm y:	4390000		
Loc source:	Spotted from quarters	Site id:	CO4000000040185

**O94
West
1/2 - 1 Mile
Higher**

CO WELLS CO4000000059574

GEOCHECK® - PHYSICAL SETTING SOURCE MAP FINDINGS

Receipt:	0081341		
Division:	1		
County:	DENVER		
Permitno:	7052		
Permitsuf:	AD	Permitrpl:	Not Reported
Activity:	Application denied. Denial number entered in permit number field and date entered in permit issued date field.		
Water district:	08	Basin:	00
Mgmt District:	00	Name:	BANSBACH/WARREN FAMILIES
Address:	Not Reported		
Address2:	Not Reported		
City:	DENVER	State:	CO
Zip1:	80209	Zip2:	Not Reported
Phone:	Not Reported	Pm:	S
Range:	0670W	Township:	050S
Section:	08	Seca:	Not Reported
Qtr160:	NE	Qtr40:	NW
Qtr10:	Not Reported	Coordsns:	0000
Coordsew:	0000	Aquifer1:	ALL UNNAMED AQUIFERS
Aquifer2:	Not Reported	Subdiv:	Not Reported
Lot:	Not Reported	Block:	Not Reported
Filing:	Not Reported	Engineer:	Not Reported
Designee:	Not Reported	Usecodes:	COMMERCIAL
Driller:	Not Reported	Pumpinst:	Not Reported
Pidate:	//	Statute:	Not Reported
Statcode:	Not Reported		
Statdate:	//		
Npdate:	11/08/77	Wadate:	//
Trancode:	AD	Trandate:	11/07/88
Sadate:	//	Sbudate:	//
Amdate:	//	Exdate:	//
Abrrdate:	//	Abcodate:	//
Abreq:	N		
Acreft:	0		
Tperf:	0000	Bperf:	0000
Caseno:	Not Reported		
Yield:	0		
Depth:	0		
Level 1:	0		
Elev:	0		
Acreirr:	0		
Comment 1:	Not Reported		
Meter:	N		
Wellxref:	Not Reported	Sb5cmp:	//
Sb5use:	//	Ident:	00000
Wcdate:	//	Pcdate:	//
Log:	N	Ctl:	Not Reported
Origin:	Not Reported	Qual:	N
User 1:	Not Reported		
Pyield:	0		
Pdepth:	0		
Pacref:	0		
Filler:	Not Reported	App type:	Not Reported
Well type:	N	Valid well:	N

GEOCHECK® - PHYSICAL SETTING SOURCE MAP FINDINGS

Parcel:	0	Wndate:	//
Ex notice:	//		
Utm x:	507637.8		
Utm y:	4390000		
Loc source:	Spotted from quarters	Site id:	CO4000000059574

**O95
West
1/2 - 1 Mile
Higher**

CO WELLS CO4000000040061

Receipt:	0038402		
Division:	1		
County:	DENVER		
Permitno:	38402		
Permitsuf:	MH	Permitrpl:	Not Reported
Activity:	Monitoring hole notice of construction. MH file number and date entered in permit number and permit date fields.		
Water district:	08	Basin:	00
Mgmt District:	0	Name:	GEOCAL INC
Address:	13900 E FLORIDA AVE #D		
Address2:	Not Reported		
City:	AURORA	State:	CO
Zip1:	80012	Zip2:	Not Reported
Phone:	3033370338	Pm:	S
Range:	0670W	Township:	050S
Section:	08	Seca:	Not Reported
Qtr160:	NE	Qtr40:	NW
Qtr10:	Not Reported	Coordsns:	0000
Coordsew:	0000	Aquifer1:	ALL UNNAMED AQUIFERS
Aquifer2:	Not Reported	Subdiv:	Not Reported
Lot:	Not Reported	Block:	Not Reported
Filing:	Not Reported	Engineer:	Not Reported
Designee:	Not Reported	Usecodes:	Q M
Driller:	AUTH	Pumpinst:	Not Reported
Pidate:	//	Statute:	Not Reported
Statcode:	Not Reported		
Statdate:	//		
Npdate:	05/25/00	Wadate:	//
Trancode:	MH	Trandate:	09/05/00
Sadate:	//	Sbudate:	//
Amdate:	//	Exdate:	08/24/00
Abrrdate:	//	Abcodate:	//
Abreq:	N		
Acreft:	0		
Tperf:	0000	Bperf:	0000
Caseno:	Not Reported		
Yield:	0		
Depth:	0		
Level 1:	0		
Elev:	0		
Acreirr:	0		
Comment 1:	Not Reported		
Meter:	N		
Wellxref:	Not Reported	Sb5cmp:	//

GEOCHECK® - PHYSICAL SETTING SOURCE MAP FINDINGS

Sb5use:	//	Ident:	00000
Wcdate:	//	Pcdate:	//
Log:	N	Ctl:	Not Reported
Origin:	Not Reported	Qual:	N
User 1:	RAB		
Pyield:	0		
Pdepth:	0		
Pacref:	0		
Filler:	Not Reported	App type:	Not Reported
Well type:	Not Reported	Valid well:	N
Parcel:	0		
Ex notice:	//	Wndate:	//
Utm x:	507637.8		
Utm y:	4390000		
Loc source:	Spotted from quarters	Site id:	CO4000000040061

**96
SSW
1/2 - 1 Mile
Higher**

CO WELLS CO4000000038429

Receipt:	0037103		
Division:	1		
County:	DENVER		
Permitno:	37103		
Permitsuf:	MH	Permitrpl:	Not Reported
Activity:	Monitoring hole notice of construction. MH file number and date entered in permit number and permit date fields.		
Water district:	08	Basin:	00
Mgmt District:	00	Name:	DEPT OF LABOR CITY OF DENVER
Address:	R F WESTON		
Address2:	215 UNION BLVD STE 600		
City:	LAKEWOOD	State:	CO
Zip1:	80228	Zip2:	Not Reported
Phone:	3039806800	Pm:	S
Range:	0670W	Township:	050S
Section:	16	Seca:	Not Reported
Qtr160:	NW	Qtr40:	NE
Qtr10:	Not Reported	Coordsns:	0000
Coordsew:	0000	Aquifer1:	ALL UNNAMED AQUIFERS
Aquifer2:	Not Reported	Subdiv:	Not Reported
Lot:	Not Reported	Block:	Not Reported
Filing:	Not Reported	Engineer:	Not Reported
Designee:	Not Reported	Usecodes:	Q M
Driller:	AUTH	Pumpinst:	Not Reported
Pidate:	//	Statute:	Not Reported
Statcode:	Not Reported		
Statdate:	//		
Npdate:	10/14/99	Wadate:	//
Trancode:	MH	Trandate:	10/19/99
Sadate:	//	Sbudate:	//
Amdate:	//	Exdate:	01/14/00
Abrrdate:	//	Abcodate:	//
Abreq:	N		

GEOCHECK® - PHYSICAL SETTING SOURCE MAP FINDINGS

Acreft:	0		
Tperf:	0000	Bperf:	0000
Caseno:	Not Reported		
Yield:	0		
Depth:	0		
Level 1:	0		
Elev:	0		
Acreirr:	0		
Comment 1:	Not Reported		
Meter:	N		
Wellxref:	Not Reported	Sb5cmp:	//
Sb5use:	//	Ident:	00000
Wcdate:	//	Pcdate:	//
Log:	N	Ctl:	Not Reported
Origin:	Not Reported	Qual:	N
User 1:	KMG		
Pyield:	0		
Pdepth:	67		
Pacref:	0		
Filler:	Not Reported	App type:	Not Reported
Well type:	Not Reported	Valid well:	N
Parcel:	0		
Ex notice:	//	Wndate:	//
Utm x:	508829.3		
Utm y:	4390000		
Loc source:	Spotted from quarters	Site id:	CO4000000038429

P97
SSW
1/2 - 1 Mile
Higher

CO WELLS CO4000000126177

Receipt:	0309539G		
Division:	1		
County:	3		
Permitno:	36517		
Permitsuf:	M	Permitrpl:	Not Reported
Activity:	Well permit issued. Permit number and issue date entered in permit number and permit date fields.		
Water district:	08	Basin:	00
Mgmt District:	00	Name:	AMOCO
Address:	PO BOX 5015		
Address2:	Not Reported		
City:	COMMERCE CITY	State:	CO
Zip1:	80037	Zip2:	Not Reported
Phone:	Not Reported	Pm:	S
Range:	0670W	Township:	050S
Section:	16	Seca:	Not Reported
Qtr160:	NW	Qtr40:	NW
Qtr10:	Not Reported	Coordsns:	0082N
Coordsew:	0178W	Aquifer1:	ALL UNNAMED AQUIFERS
Aquifer2:	Not Reported	Subdiv:	Not Reported
Lot:	Not Reported	Block:	Not Reported
Filing:	Not Reported	Engineer:	FML

GEOCHECK® - PHYSICAL SETTING SOURCE MAP FINDINGS

Designee:	MW-7	Usecodes:	Q M
Driller:	LIC	Pumpinst:	Not Reported
Pidate:	//	Statute:	Not Reported
Statcode:	Date application for permit resubmitted to DWR.		
Statdate:	03/30/90		
Npdate:	04/16/90	Wadate:	//
Trancode:	NP	Trandate:	04/17/90
Sadate:	//	Sbudate:	//
Amdate:	//	Exdate:	//
Abrrdate:	//	Abcodate:	//
Abreq:	N		
Acreft:	0		
Tper:	0000	Bperf:	0000
Caseno:	Not Reported		
Yield:	0		
Depth:	0		
Level 1:	0		
Elev:	0		
Acreirr:	0		
Comment 1:	Not Reported		
Meter:	N		
Wellxref:	Not Reported	Sb5cmp:	//
Sb5use:	//	Ident:	00000
Wcdate:	//	Pcdate:	//
Log:	N	Ctl:	Not Reported
Origin:	Not Reported	Qual:	N
User 1:	Not Reported		
Pyield:	0		
Pdepth:	0		
Pacref:	0		
Filler:	Not Reported	App type:	Not Reported
Well type:	E	Valid well:	N
Parcel:	0		
Ex notice:	//	Wndate:	//
Utm x:	508283.7		
Utm y:	4390000		
Loc source:	Spotted from section lines	Site id:	CO4000000126177

**Q98
SSE
1/2 - 1 Mile
Higher**

CO WELLS CO4000000038399

Receipt:	0037079		
Division:	1		
County:	3		
Permitno:	37079		
Permitsuf:	MH	Permitrpl:	Not Reported
Activity:	Monitoring hole notice of construction. MH file number and date entered in permit number and permit date fields.		
Water district:	08	Basin:	00
Mgmt District:	0	Name:	HIGH COUNRTY CLEANERS
Address:	C/O THERMO RETEC CNSLTNG		

GEOCHECK® - PHYSICAL SETTING SOURCE MAP FINDINGS

Address2:	23 OLD TOWN SQUARE #250		
City:	FT COLLINS	State:	CO
Zip1:	80524	Zip2:	Not Reported
Phone:	9704933700	Pm:	S
Range:	0670W	Township:	050S
Section:	16	Seca:	Not Reported
Qtr160:	NE	Qtr40:	NE
Qtr10:	Not Reported	Coordsns:	0000
Coordsew:	0000	Aquifer1:	ALL UNNAMED AQUIFERS
Aquifer2:	Not Reported	Subdiv:	Not Reported
Lot:	Not Reported	Block:	Not Reported
Filing:	Not Reported	Engineer:	SMJ
Designee:	Not Reported	Usecodes:	Q M
Driller:	AUTH	Pumpinst:	Not Reported
Pidate:	//	Statute:	Not Reported
Statcode:	Not Reported		
Statdate:	//		
Npdate:	10/06/99	Wadate:	//
Trancode:	RC	Trandate:	03/28/00
Sadate:	//	Sbupdate:	//
Amdate:	//	Exdate:	01/06/00
Abrrdate:	//	Abcodate:	//
Abreq:	N		
Acreft:	0		
Tper:	0000	Bperf:	0000
Caseno:	Not Reported		
Yield:	0		
Depth:	0		
Level 1:	0		
Elev:	0		
Acreirr:	0		
Comment 1:	Not Reported		
Meter:	N		
Wellxref:	224555	Sb5cmp:	//
Sb5use:	//	Ident:	00000
Wcdate:	//	Pcdate:	//
Log:	N	Ctl:	Not Reported
Origin:	Not Reported	Qual:	N
User 1:	SMJ		
Pyield:	0		
Pdepth:	50		
Pacreft:	0		
Filler:	Not Reported	App type:	Not Reported
Well type:	Not Reported	Valid well:	N
Parcel:	0		
Ex notice:	//	Wndate:	//
Utm x:	509629.6		
Utm y:	4390000		
Loc source:	Spotted from quarters	Site id:	CO4000000038399

**Q99
SSE
1/2 - 1 Mile
Higher**

CO WELLS CO4000000000691

GEOCHECK® - PHYSICAL SETTING SOURCE MAP FINDINGS

Receipt:	0000473A		
Division:	1		
County:	3		
Permitno:	0		
Permitsuf:	AB	Permitrpl:	Not Reported
Activity:	AB		
Water district:	08	Basin:	00
Mgmt District:	00	Name:	COLORADO WATER WELL
Address:	PO BOX 851		
Address2:	Not Reported		
City:	ARVADA	State:	CO
Zip1:	80001	Zip2:	Not Reported
Phone:	3038929053	Pm:	S
Range:	0670W	Township:	050S
Section:	16	Seca:	Not Reported
Qtr160:	NE	Qtr40:	NE
Qtr10:	Not Reported	Coordsns:	0000
Coordsew:	0000	Aquifer1:	ALL UNNAMED AQUIFERS
Aquifer2:	Not Reported	Subdiv:	Not Reported
Lot:	Not Reported	Block:	Not Reported
Filing:	Not Reported	Engineer:	RAB
Designee:	Not Reported	Usecodes:	(Other, or Monitoring Hole/Well)
Driller:	Not Reported	Pumpinst:	Not Reported
Pidate:	//	Statute:	Not Reported
Statcode:	Abandoned well.		
Statdate:	//		
Npdate:	//	Wadate:	//
Trancode:	AB	Trandate:	03/11/04
Sadate:	//	Sbudate:	//
Amdate:	//	Exdate:	//
Abrrdate:	01/06/97	Abcodate:	12/26/96
Abreq:	N		
Acreft:	0		
Tperf:	0000	Bperf:	0000
Caseno:	Not Reported		
Yield:	0		
Depth:	95		
Level 1:	0		
Elev:	0		
Acreirr:	0		
Comment 1:	Not Reported		
Meter:	N		
Wellxref:	Not Reported	Sb5cmp:	//
Sb5use:	//	Ident:	00000
Wcdate:	//	Pcdate:	//
Log:	N	Ctl:	Not Reported
Origin:	Not Reported	Qual:	N
User 1:	RAB		
Pyield:	0		
Pdepth:	0		
Pacref:	0		
Filler:	Not Reported	App type:	Not Reported
Well type:	Not Reported	Valid well:	N

GEOCHECK® - PHYSICAL SETTING SOURCE MAP FINDINGS

Parcel:	0	Wndate:	//
Ex notice:	//		
Utm x:	509629.6		
Utm y:	4390000		
Loc source:	Spotted from quarters	Site id:	CO4000000000691

**Q100
SSE
1/2 - 1 Mile
Higher**

CO WELLS CO4000000305260

Receipt:	9005408		
Division:	1		
County:	3		
Permitno:	1524		
Permitsuf:	Not Reported	Permitrpl:	Not Reported
Activity:	Not Reported		
Water district:	08	Basin:	00
Mgmt District:	00	Name:	WOLD D R
Address:	8500 E BELLEVIEW		
Address2:	Not Reported		
City:	ENGLEWOOD	State:	CO
Zip1:	80110	Zip2:	Not Reported
Phone:	Not Reported	Pm:	S
Range:	0670W	Township:	050S
Section:	16	Seca:	Not Reported
Qtr160:	NE	Qtr40:	NE
Qtr10:	Not Reported	Coordsns:	0000
Coordsew:	0000	Aquifer1:	ALL UNNAMED AQUIFERS
Aquifer2:	Not Reported	Subdiv:	Not Reported
Lot:	Not Reported	Block:	Not Reported
Filing:	Not Reported	Engineer:	Not Reported
Designee:	Not Reported	Usecodes:	DOMESTIC
Driller:	Not Reported	Pumpinst:	Not Reported
Pidate:	//	Statute:	Not Reported
Statcode:	Not Reported		
Statdate:	//		
Npdate:	//	Wadate:	//
Trancode:	Not Reported	Trandate:	//
Sadate:	07/23/58	Sbudate:	//
Amdate:	//	Exdate:	//
Abrrdate:	//	Abcodate:	//
Abreq:	N		
Acreft:	1		
Tperf:	0000	Bperf:	0000
Caseno:	Not Reported		
Yield:	0		
Depth:	0		
Level 1:	0		
Elev:	0		
Acreirr:	0		
Comment 1:	Not Reported		
Meter:	N		
Wellxref:	Not Reported	Sb5cmp:	//

GEOCHECK® - PHYSICAL SETTING SOURCE MAP FINDINGS

Sb5use:	//	Ident:	00000
Wcdate:	//	Pcdate:	//
Log:	N	Ctl:	Not Reported
Origin:	Not Reported	Qual:	N
User 1:	Not Reported		
Pyield:	0		
Pdepth:	0		
Pacref:	0		
Filler:	Not Reported	App type:	Not Reported
Well type:	E	Valid well:	N
Parcel:	0		
Ex notice:	//	Wndate:	//
Utm x:	509629.6		
Utm y:	4390000		
Loc source:	Spotted from quarters	Site id:	CO4000000305260

**Q101
SSE
1/2 - 1 Mile
Higher**

CO WELLS CO4000000038398

Receipt:	0037078A		
Division:	1		
County:	3		
Permitno:	37078		
Permitsuf:	MH	Permitrpl:	Not Reported
Activity:	Monitoring hole notice of construction. MH file number and date entered in permit number and permit date fields.		
Water district:	08	Basin:	00
Mgmt District:	0	Name:	HIGH COUNRTY CLEANERS
Address:	C/O THERMO RETEC CNSLTNG		
Address2:	23 OLD TOWN SQUARE #250		
City:	FT COLLINS	State:	CO
Zip1:	80524	Zip2:	Not Reported
Phone:	9704933700	Pm:	S
Range:	0670W	Township:	050S
Section:	16	Seca:	Not Reported
Qtr160:	NE	Qtr40:	NE
Qtr10:	Not Reported	Coordsns:	0000
Coordsew:	0000	Aquifer1:	ALL UNNAMED AQUIFERS
Aquifer2:	Not Reported	Subdiv:	Not Reported
Lot:	Not Reported	Block:	Not Reported
Filing:	Not Reported	Engineer:	SMJ
Designee:	Not Reported	Usecodes:	Q M
Driller:	AUTH	Pumpinst:	Not Reported
Pidate:	//	Statute:	Not Reported
Statcode:	Not Reported		
Statdate:	//		
Npdate:	10/06/99	Wadate:	//
Trancode:	RC	Trandate:	03/28/00
Sadate:	//	Sbudate:	//
Amdate:	//	Exdate:	01/06/00
Abrrdate:	//	Abcodate:	//
Abreq:	N		

GEOCHECK® - PHYSICAL SETTING SOURCE MAP FINDINGS

Acreft:	0		
Tperf:	0000	Bperf:	0000
Caseno:	Not Reported		
Yield:	0		
Depth:	0		
Level 1:	0		
Elev:	0		
Acreirr:	0		
Comment 1:	Not Reported		
Meter:	N		
Wellxref:	224554	Sb5cmp:	//
Sb5use:	//	Ident:	00000
Wcdate:	//	Pcdate:	//
Log:	N	Ctl:	Not Reported
Origin:	Not Reported	Qual:	N
User 1:	SMJ		
Pyield:	0		
Pdepth:	25		
Pacref:	0		
Filler:	Not Reported	App type:	Not Reported
Well type:	Not Reported	Valid well:	N
Parcel:	0		
Ex notice:	//	Wndate:	//
Utm x:	509629.6		
Utm y:	4390000		
Loc source:	Spotted from quarters	Site id:	CO4000000038398

**P102
SW
1/2 - 1 Mile
Higher**

CO WELLS CO4000000171529

Receipt:	0386958H		
Division:	1		
County:	3		
Permitno:	188097		
Permitsuf:	Not Reported	Permitrpl:	Not Reported
Activity:	AB		
Water district:	08	Basin:	00
Mgmt District:	00	Name:	AMOCO OIL CO #5475
Address:	800 JEFFERSON CNTY PKWY		
Address2:	Not Reported		
City:	GOLDEN	State:	CO
Zip1:	80401	Zip2:	Not Reported
Phone:	3032737036	Pm:	S
Range:	0670W	Township:	050S
Section:	16	Seca:	Not Reported
Qtr160:	NW	Qtr40:	NW
Qtr10:	Not Reported	Coordsns:	0005N
Coordsew:	0025W	Aquifer1:	ALL UNNAMED AQUIFERS
Aquifer2:	Not Reported	Subdiv:	Not Reported
Lot:	Not Reported	Block:	Not Reported
Filing:	Not Reported	Engineer:	JSG

GEOCHECK® - PHYSICAL SETTING SOURCE MAP FINDINGS

Designee:	AW-3	Usecodes:	Q M
Driller:	AUTH	Pumpinst:	Not Reported
Pidate:	//	Statute:	6023
Statcode:	Abandoned well.		
Statdate:	04/30/07		
Npdate:	07/03/95	Wadate:	06/21/95
Trancode:	AB	Trandate:	04/30/07
Sadate:	//	Sbudate:	//
Amdate:	//	Exdate:	07/03/97
Abrrdate:	04/30/07	Abcodate:	//
Abreq:	N		
Acreft:	0		
Tper:	0043	Bperf:	0055
Caseno:	Not Reported		
Yield:	0		
Depth:	55		
Level 1:	0		
Elev:	0		
Acreirr:	0		
Comment 1:	Not Reported		
Meter:	N		
Wellxref:	024853MH	Sb5cmp:	//
Sb5use:	//	Ident:	00000
Wcdate:	11/29/94	Pcdate:	//
Log:	N	Ctl:	Not Reported
Origin:	Not Reported	Qual:	N
User 1:	JD1		
Pyield:	0		
Pdepth:	0		
Pacref:	0		
Filler:	Not Reported	App type:	Not Reported
Well type:	E	Valid well:	Y
Parcel:	0		
Ex notice:	//	Wndate:	//
Utm x:	508237.1		
Utm y:	4390000		
Loc source:	Spotted from section lines	Site id:	CO4000000171529

**P103
SW
1/2 - 1 Mile
Higher**

CO WELLS CO4000000126179

Receipt:	0309539I		
Division:	1		
County:	3		
Permitno:	36519		
Permitsuf:	M	Permitrpl:	Not Reported

Activity:	Well permit issued. Permit number and issue date entered in permit number and permit date fields.		
Water district:	08	Basin:	00
Mgmt District:	00	Name:	AMOCO
Address:	PO BOX 5015		

GEOCHECK® - PHYSICAL SETTING SOURCE MAP FINDINGS

Address2:	Not Reported	State:	CO
City:	COMMERCE CITY	Zip2:	Not Reported
Zip1:	80037	Pm:	S
Phone:	Not Reported	Township:	050S
Range:	0670W	Seca:	Not Reported
Section:	16	Qtr40:	NW
Qtr160:	NW	Coordsns:	0059N
Qtr10:	Not Reported	Aquifer1:	ALL UNNAMED AQUIFERS
Coordsew:	0100W	Subdiv:	Not Reported
Aquifer2:	Not Reported	Block:	Not Reported
Lot:	Not Reported	Engineer:	FML
Filing:	Not Reported	Usecodes:	Q M
Designee:	MW-9	Pumpinst:	Not Reported
Driller:	LIC	Statute:	Not Reported
Pidate:	//		
Statcode:	Date application for permit resubmitted to DWR.		
Statdate:	03/30/90		
Npdate:	04/16/90	Wadate:	//
Trancode:	NP	Trandate:	04/17/90
Sadate:	//	Sbudate:	//
Amdate:	//	Exdate:	//
Abrrdate:	//	Abcodate:	//
Abreq:	N		
Acreft:	0		
Tperf:	0000	Bperf:	0000
Caseno:	Not Reported		
Yield:	0		
Depth:	0		
Level 1:	0		
Elev:	0		
Acreirr:	0		
Comment 1:	Not Reported		
Meter:	N		
Wellxref:	Not Reported	Sb5cmp:	//
Sb5use:	//	Ident:	00000
Wcdate:	//	Pcdate:	//
Log:	N	Ctl:	Not Reported
Origin:	Not Reported	Qual:	N
User 1:	Not Reported		
Pyield:	0		
Pdepth:	0		
Pacref:	0		
Filler:	Not Reported	App type:	Not Reported
Well type:	E	Valid well:	N
Parcel:	0		
Ex notice:	//	Wndate:	//
Utm x:	508259.9		
Utm y:	4390000		
Loc source:	Spotted from section lines	Site id:	CO4000000126179

**P104
SW
1/2 - 1 Mile
Higher**

Shallow Water Depth:	19.75
Groundwater Flow:	NW
Deep Water Depth:	38.84
Date:	5/23/90

AQUIFLOW 8273

GEOCHECK® - PHYSICAL SETTING SOURCE MAP FINDINGS

Map ID
 Direction
 Distance
 Elevation

Database EDR ID Number

P105
SSW
1/2 - 1 Mile
Higher

CO WELLS CO4000000171530

Receipt:	03869581		
Division:	1		
County:	3		
Permitno:	188098		
Permitsuf:	Not Reported	Permitrpl:	Not Reported
Activity:	AB		
Water district:	08	Basin:	00
Mgmt District:	00	Name:	AMOCO OIL CO #5475
Address:	800 JEFFERSON CNTY PKWY		
Address2:	Not Reported		
City:	GOLDEN	State:	CO
Zip1:	80401	Zip2:	Not Reported
Phone:	3032737036	Pm:	S
Range:	0670W	Township:	050S
Section:	16	Seca:	Not Reported
Qtr160:	NW	Qtr40:	NW
Qtr10:	Not Reported	Coordsns:	0100N
Coordsew:	0160W	Aquifer1:	ALL UNNAMED AQUIFERS
Aquifer2:	Not Reported	Subdiv:	Not Reported
Lot:	Not Reported	Block:	Not Reported
Filing:	Not Reported	Engineer:	JSG
Designee:	AW-4	Usecodes:	Q M
Driller:	AUTH	Pumpinst:	Not Reported
Pidate:	/ /	Statute:	6023
Statcode:	Abandoned well.		
Statdate:	04/30/07		
Npdate:	07/03/95	Wadate:	06/21/95
Trancode:	AB	Trandate:	04/30/07
Sadate:	/ /	Sbudate:	/ /
Amdate:	/ /	Exdate:	07/03/97
Abrrdate:	04/30/07	Abcodate:	03/21/07
Abreq:	N		
Acreft:	0		
Tperf:	0041	Bperf:	0051
Caseno:	Not Reported		
Yield:	0		
Depth:	51		
Level 1:	0		
Elev:	0		
Acreirr:	0		
Comment 1:	Not Reported		
Meter:	N		
Wellxref:	024853MH	Sb5cmp:	/ /
Sb5use:	/ /	Ident:	00000
Wcdate:	11/21/94	Pcdate:	/ /
Log:	N	Ctl:	Not Reported
Origin:	Not Reported	Qual:	N
User 1:	JD1		
Pyield:	0		
Pdepth:	0		
Pacreft:	0		
Filler:	Not Reported	App type:	Not Reported
Well type:	E	Valid well:	Y

GEOCHECK® - PHYSICAL SETTING SOURCE MAP FINDINGS

Parcel:	0	Wndate:	//
Ex notice:	//		
Utm x:	508278.2		
Utm y:	4390000		
Loc source:	Spotted from section lines	Site id:	CO4000000171530

**106
WNW
1/2 - 1 Mile
Higher**

CO WELLS CO4000000040186

Receipt:	0038511		
Division:	1		
County:	DENVER		
Permitno:	38511		
Permitsuf:	MH	Permitrpl:	Not Reported
Activity:	Monitoring hole notice of construction. MH file number and date entered in permit number and permit date fields.		
Water district:	08	Basin:	00
Mgmt District:	0	Name:	CO DEPT OF TRANSPORTATION
Address:	C/O BROWN & CALDWELL		
Address2:	7535 E HAMPDEN AVE STE 40		
City:	DENVER	State:	CO
Zip1:	80231	Zip2:	4838
Phone:	3037435400	Pm:	S
Range:	0670W	Township:	050S
Section:	05	Seca:	Not Reported
Qtr160:	SE	Qtr40:	SW
Qtr10:	Not Reported	Coordsns:	0000
Coordsew:	0000	Aquifer1:	ALL UNNAMED AQUIFERS
Aquifer2:	Not Reported	Subdiv:	Not Reported
Lot:	Not Reported	Block:	Not Reported
Filing:	Not Reported	Engineer:	Not Reported
Designee:	Not Reported	Usecodes:	Q M
Driller:	AUTH	Pumpinst:	Not Reported
Pidate:	//	Statute:	Not Reported
Statcode:	Not Reported		
Statdate:	//		
Npdate:	06/15/00	Wadate:	//
Trancode:	MH	Trandate:	07/17/00
Sadate:	//	Sbudate:	//
Amdate:	//	Exdate:	09/06/00
Abrrdate:	//	Abcodate:	//
Abreq:	N		
Acreft:	0		
Tperf:	0000	Bperf:	0000
Caseno:	Not Reported		
Yield:	0		
Depth:	0		
Level 1:	0		
Elev:	0		
Acreirr:	0		
Comment 1:	Not Reported		
Meter:	N		
Wellxref:	Not Reported	Sb5cmp:	//

GEOCHECK® - PHYSICAL SETTING SOURCE MAP FINDINGS

Sb5use:	//	Ident:	00000
Wcdate:	//	Pcdate:	//
Log:	N	Ctl:	Not Reported
Origin:	Not Reported	Qual:	N
User 1:	ADS		
Pyield:	0		
Pdepth:	35		
Pacref:	0		
Filler:	Not Reported	App type:	Not Reported
Well type:	Not Reported	Valid well:	N
Parcel:	0		
Ex notice:	//	Wndate:	//
Utm x:	507642.2		
Utm y:	4390000		
Loc source:	Spotted from quarters	Site id:	CO400000040186

**P107
SSW
1/2 - 1 Mile
Higher**

CO WELLS CO4000000171531

Receipt:	0386958J		
Division:	1		
County:	3		
Permitno:	188099		
Permitsuf:	Not Reported	Permitrpl:	Not Reported
Activity:	AB		
Water district:	08	Basin:	00
Mgmt District:	00	Name:	AMOCO OIL CO #5475
Address:	800 JEFFERSON CNTY PKWY		
Address2:	Not Reported		
City:	GOLDEN	State:	CO
Zip1:	80401	Zip2:	Not Reported
Phone:	3032737036	Pm:	S
Range:	0670W	Township:	050S
Section:	16	Seca:	Not Reported
Qtr160:	NW	Qtr40:	NW
Qtr10:	Not Reported	Coordsns:	0110N
Coordsew:	0165W	Aquifer1:	ALL UNNAMED AQUIFERS
Aquifer2:	Not Reported	Subdiv:	Not Reported
Lot:	Not Reported	Block:	Not Reported
Filing:	Not Reported	Engineer:	JSG
Designee:	AW-5	Usecodes:	Q M
Driller:	AUTH	Pumpinst:	Not Reported
Pidate:	//	Statute:	6023
Statcode:	Abandoned well.		
Statdate:	04/30/07		
Npdate:	07/03/95	Wadate:	06/21/95
Trancode:	AB	Trandate:	04/30/07
Sadate:	//	Sbudate:	//
Amdate:	//	Exdate:	07/03/97
Abrrdate:	04/30/07	Abcodate:	03/21/07
Abreq:	N		

GEOCHECK® - PHYSICAL SETTING SOURCE MAP FINDINGS

Acreft:	0		
Tperf:	0005	Bperf:	0014
Caseno:	Not Reported		
Yield:	0		
Depth:	14		
Level 1:	0		
Elev:	0		
Acreirr:	0		
Comment 1:	Not Reported		
Meter:	N		
Wellxref:	024853MH	Sb5cmp:	//
Sb5use:	//	Ident:	00000
Wcdate:	11/21/94	Pcdate:	//
Log:	N	Ctl:	Not Reported
Origin:	Not Reported	Qual:	N
User 1:	JD1		
Pyield:	0		
Pdepth:	0		
Pacref:	0		
Filler:	Not Reported	App type:	Not Reported
Well type:	E	Valid well:	Y
Parcel:	0		
Ex notice:	//	Wndate:	//
Utm x:	508279.7		
Utm y:	4390000		
Loc source:	Spotted from section lines	Site id:	CO4000000171531

**P108
SW
1/2 - 1 Mile
Higher**

CO WELLS CO4000000126178

Receipt:	0309539H		
Division:	1		
County:	3		
Permitno:	36518		
Permitsuf:	M	Permitrpl:	Not Reported
Activity:	Well permit issued. Permit number and issue date entered in permit number and permit date fields.		
Water district:	08	Basin:	00
Mgmt District:	00	Name:	AMOCO
Address:	PO BOX 5015		
Address2:	Not Reported		
City:	COMMERCE CITY	State:	CO
Zip1:	80037	Zip2:	Not Reported
Phone:	Not Reported	Pm:	S
Range:	0670W	Township:	050S
Section:	16	Seca:	Not Reported
Qtr160:	NW	Qtr40:	NW
Qtr10:	Not Reported	Coordsns:	0056N
Coordsew:	0072W	Aquifer1:	ALL UNNAMED AQUIFERS
Aquifer2:	Not Reported	Subdiv:	Not Reported
Lot:	Not Reported	Block:	Not Reported
Filing:	Not Reported	Engineer:	FML

GEOCHECK® - PHYSICAL SETTING SOURCE MAP FINDINGS

Designee:	MW-8	Usecodes:	Q M
Driller:	LIC	Pumpinst:	Not Reported
Pidate:	//	Statute:	Not Reported
Statcode:	Date application for permit resubmitted to DWR.		
Statdate:	03/30/90		
Npdate:	04/16/90	Wadate:	//
Trancode:	NP	Trandate:	04/17/90
Sadate:	//	Sbudate:	//
Amdate:	//	Exdate:	//
Abrrdate:	//	Abcodate:	//
Abreq:	N		
Acreft:	0		
Tper:	0000	Bperf:	0000
Caseno:	Not Reported		
Yield:	0		
Depth:	0		
Level 1:	0		
Elev:	0		
Acreirr:	0		
Comment 1:	Not Reported		
Meter:	N		
Wellxref:	Not Reported	Sb5cmp:	//
Sb5use:	//	Ident:	00000
Wcdate:	//	Pcdate:	//
Log:	N	Ctl:	Not Reported
Origin:	Not Reported	Qual:	N
User 1:	Not Reported		
Pyield:	0		
Pdepth:	0		
Pacref:	0		
Filler:	Not Reported	App type:	Not Reported
Well type:	E	Valid well:	N
Parcel:	0		
Ex notice:	//	Wndate:	//
Utm x:	508251.4		
Utm y:	4390000		
Loc source:	Spotted from section lines	Site id:	CO4000000126178

**P109
SW
1/2 - 1 Mile
Higher**

CO WELLS CO4000000126180

Receipt:	0309539J		
Division:	1		
County:	3		
Permitno:	36520		
Permitsuf:	M	Permitrpl:	Not Reported

Activity:	Well permit issued. Permit number and issue date entered in permit number and permit date fields.		
Water district:	08	Basin:	00
Mgmt District:	00	Name:	AMOCO
Address:	PO BOX 5015		

GEOCHECK® - PHYSICAL SETTING SOURCE MAP FINDINGS

Address2:	Not Reported		
City:	COMMERCE CITY	State:	CO
Zip1:	80037	Zip2:	Not Reported
Phone:	Not Reported	Pm:	S
Range:	0670W	Township:	050S
Section:	16	Seca:	Not Reported
Qtr160:	NW	Qtr40:	NW
Qtr10:	Not Reported	Coordsns:	0057N
Coordsew:	0064W	Aquifer1:	ALL UNNAMED AQUIFERS
Aquifer2:	Not Reported	Subdiv:	Not Reported
Lot:	Not Reported	Block:	Not Reported
Filing:	Not Reported	Engineer:	FML
Designee:	MW-10	Usecodes:	Q M
Driller:	LIC	Pumpinst:	Not Reported
Pidate:	//	Statute:	Not Reported
Statcode:	Date application for permit resubmitted to DWR.		
Statdate:	03/30/90		
Npdate:	04/16/90	Wadate:	//
Trancode:	NP	Trandate:	04/17/90
Sadate:	//	Sbudate:	//
Amdate:	//	Exdate:	//
Abrrdate:	//	Abcodate:	//
Abreq:	N		
Acreft:	0		
Tperf:	0000	Bperf:	0000
Caseno:	Not Reported		
Yield:	0		
Depth:	0		
Level 1:	0		
Elev:	0		
Acreirr:	0		
Comment 1:	Not Reported		
Meter:	N		
Wellxref:	Not Reported	Sb5cmp:	//
Sb5use:	//	Ident:	00000
Wcdate:	//	Pcdate:	//
Log:	N	Ctl:	Not Reported
Origin:	Not Reported	Qual:	N
User 1:	Not Reported		
Pyield:	0		
Pdepth:	0		
Pacref:	0		
Filler:	Not Reported	App type:	Not Reported
Well type:	E	Valid well:	N
Parcel:	0		
Ex notice:	//	Wndate:	//
Utm x:	508248.9		
Utm y:	4390000		
Loc source:	Spotted from section lines	Site id:	CO4000000126180

**P110
SW
1/2 - 1 Mile
Higher**

Shallow Water Depth:	Not Reported
Groundwater Flow:	WSW
Deep Water Depth:	Not Reported
Date:	8/94

AQUIFLOW 7727

GEOCHECK® - PHYSICAL SETTING SOURCE MAP FINDINGS

Map ID
 Direction
 Distance
 Elevation

Database EDR ID Number

P111
SSW
1/2 - 1 Mile
Higher

CO WELLS CO4000000126181

Receipt:	0309539K		
Division:	1		
County:	3		
Permitno:	36521		
Permitsuf:	M	Permitrpl:	Not Reported
Activity:	Well permit issued. Permit number and issue date entered in permit number and permit date fields.		
Water district:	08	Basin:	00
Mgmt District:	00	Name:	AMOCO
Address:	PO BOX 5015		
Address2:	Not Reported		
City:	COMMERCE CITY	State:	CO
Zip1:	80037	Zip2:	Not Reported
Phone:	Not Reported	Pm:	S
Range:	0670W	Township:	050S
Section:	16	Seca:	Not Reported
Qtr160:	NW	Qtr40:	NW
Qtr10:	Not Reported	Coordsns:	0092N
Coordsew:	0095W	Aquifer1:	ALL UNNAMED AQUIFERS
Aquifer2:	Not Reported	Subdiv:	Not Reported
Lot:	Not Reported	Block:	Not Reported
Filing:	Not Reported	Engineer:	FML
Designee:	MW-11	Usecodes:	Q M
Driller:	LIC	Pumpinst:	Not Reported
Pidate:	/ /	Statute:	Not Reported
Statcode:	Date application for permit resubmitted to DWR.		
Statdate:	03/30/90		
Npdate:	04/16/90	Wadate:	/ /
Trancode:	NP	Trandate:	04/17/90
Sadate:	/ /	Sbudate:	/ /
Amdate:	/ /	Exdate:	/ /
Abrrdate:	/ /	Abcodate:	/ /
Abreq:	N		
Acreft:	0		
Tperf:	0000	Bperf:	0000
Caseno:	Not Reported		
Yield:	0		
Depth:	0		
Level 1:	0		
Elev:	0		
Acreirr:	0		
Comment 1:	Not Reported		
Meter:	N		
Wellxref:	Not Reported	Sb5cmp:	/ /
Sb5use:	/ /	Ident:	00000
Wcdate:	/ /	Pcdate:	/ /
Log:	N	Ctl:	Not Reported
Origin:	Not Reported	Qual:	N
User 1:	Not Reported		
Pyield:	0		
Pdepth:	0		
Pacref:	0		
Filler:	Not Reported	App type:	Not Reported
Well type:	E	Valid well:	N

GEOCHECK® - PHYSICAL SETTING SOURCE MAP FINDINGS

Parcel:	0	Wndate:	//
Ex notice:	//		
Utm x:	508258.4		
Utm y:	4390000		
Loc source:	Spotted from section lines	Site id:	CO4000000126181

**P112
SW
1/2 - 1 Mile
Higher**

CO WELLS CO4000000132302

Receipt:	0321309A		
Division:	1		
County:	3		
Permitno:	38568		
Permitsuf:	M	Permitrpl:	Not Reported
Activity:	Well permit issued. Permit number and issue date entered in permit number and permit date fields.		
Water district:	08	Basin:	00
Mgmt District:	00	Name:	TOTAL PETROLEUM
Address:	999 18TH ST STE 2201		
Address2:	Not Reported		
City:	DENVER	State:	CO
Zip1:	80201	Zip2:	500
Phone:	Not Reported	Pm:	S
Range:	0670W	Township:	050S
Section:	17	Seca:	Not Reported
Qtr160:	NE	Qtr40:	NE
Qtr10:	Not Reported	Coordsns:	0005N
Coordsew:	0035E	Aquifer1:	ALL UNNAMED AQUIFERS
Aquifer2:	Not Reported	Subdiv:	Not Reported
Lot:	Not Reported	Block:	Not Reported
Filing:	Not Reported	Engineer:	FML
Designee:	MW01	Usecodes:	Q M
Driller:	162	Pumpinst:	Not Reported
Pidate:	//	Statute:	Not Reported
Statcode:	Not Reported		
Statdate:	//		
Npdate:	03/26/91	Wadate:	01/14/91
Trancode:	RC	Trandate:	02/12/98
Sadate:	//	Sbudate:	//
Amdate:	//	Exdate:	03/26/92
Abrrdate:	//	Abcodate:	//
Abreq:	N		
Acreft:	0		
Tperf:	0007	Bperf:	0022
Caseno:	Not Reported		
Yield:	0		
Depth:	22		
Level 1:	0		
Elev:	0		
Acreirr:	0		
Comment 1:	Not Reported		
Meter:	N		
Wellxref:	018768MH	Sb5cmp:	//

GEOCHECK® - PHYSICAL SETTING SOURCE MAP FINDINGS

Sb5use:	//	Ident:	00000
Wcdate:	//	Pcdate:	//
Log:	N	Ctl:	Not Reported
Origin:	Not Reported	Qual:	N
User 1:	SMJ		
Pyield:	0		
Pdepth:	0		
Pacref:	0		
Filler:	Not Reported	App type:	Not Reported
Well type:	E	Valid well:	Y
Parcel:	0		
Ex notice:	//	Wndate:	//
Utm x:	508218.8		
Utm y:	4390000		
Loc source:	Spotted from section lines	Site id:	CO4000000132302

**P113
SW
1/2 - 1 Mile
Higher**

CO WELLS CO4000000133465

Receipt:	0323987C		
Division:	1		
County:	3		
Permitno:	38940		
Permitsuf:	M	Permitrpl:	Not Reported
Activity:	Well permit issued. Permit number and issue date entered in permit number and permit date fields.		
Water district:	03	Basin:	00
Mgmt District:	00	Name:	TOTAL PETROLEUM INC
Address:	PO BOX 500		
Address2:	Not Reported		
City:	DENVER	State:	CO
Zip1:	80201	Zip2:	Not Reported
Phone:	Not Reported	Pm:	S
Range:	0670W	Township:	050S
Section:	17	Seca:	Not Reported
Qtr160:	NE	Qtr40:	NE
Qtr10:	Not Reported	Coordsns:	0029N
Coordsew:	0002E	Aquifer1:	UNCONFINED SAN LUIS VALLEY
Aquifer2:	Not Reported	Subdiv:	Not Reported
Lot:	Not Reported	Block:	Not Reported
Filing:	Not Reported	Engineer:	FML
Designee:	MW-21	Usecodes:	Q M
Driller:	LIC	Pumpinst:	Not Reported
Pidate:	//	Statute:	Not Reported
Statcode:	Record change. A portion of the file was modified.		
Statdate:	04/01/91		
Npdate:	05/20/91	Wadate:	04/01/91
Trancode:	RC	Trandate:	02/12/98
Sadate:	//	Sbudate:	//
Amdate:	//	Exdate:	05/20/92
Abrrdate:	//	Abcodate:	//
Abreq:	N		

GEOCHECK® - PHYSICAL SETTING SOURCE MAP FINDINGS

Acreft:	0	Bperf:	0018
Tperf:	0008		
Caseno:	Not Reported		
Yield:	0		
Depth:	18		
Level 1:	0		
Elev:	0		
Acreirr:	0		
Comment 1:	Not Reported		
Meter:	N		
Wellxref:	018768MH	Sb5cmp:	//
Sb5use:	//	Ident:	00000
Wcdate:	03/31/91	Pcdate:	//
Log:	N	Ctl:	Not Reported
Origin:	Not Reported	Qual:	N
User 1:	SMJ		
Pyield:	0		
Pdepth:	0		
Pacref:	0		
Filler:	Not Reported	App type:	Not Reported
Well type:	E	Valid well:	Y
Parcel:	0		
Ex notice:	//	Wndate:	//
Utm x:	508228.8		
Utm y:	4390000		
Loc source:	Spotted from section lines	Site id:	CO4000000133465

**P114
SW
1/2 - 1 Mile
Higher**

CO WELLS CO4000000126175

Receipt:	0309539E		
Division:	1		
County:	3		
Permitno:	36515		
Permitsuf:	M	Permitrpl:	Not Reported
Activity:	Well permit issued. Permit number and issue date entered in permit number and permit date fields.		
Water district:	08	Basin:	00
Mgmt District:	00	Name:	AMOCO
Address:	PO BOX 5015		
Address2:	Not Reported		
City:	COMMERCE CITY	State:	CO
Zip1:	80037	Zip2:	Not Reported
Phone:	Not Reported	Pm:	S
Range:	0670W	Township:	050S
Section:	16	Seca:	Not Reported
Qtr160:	NW	Qtr40:	NW
Qtr10:	Not Reported	Coordsns:	0056N
Coordsew:	0037W	Aquifer1:	ALL UNNAMED AQUIFERS
Aquifer2:	Not Reported	Subdiv:	Not Reported
Lot:	Not Reported	Block:	Not Reported
Filing:	Not Reported	Engineer:	FML

GEOCHECK® - PHYSICAL SETTING SOURCE MAP FINDINGS

Designee:	MW-5	Usecodes:	Q M
Driller:	LIC	Pumpinst:	Not Reported
Pidate:	//	Statute:	Not Reported
Statcode:	Date application for permit resubmitted to DWR.		
Statdate:	03/30/90		
Npdate:	04/16/90	Wadate:	//
Trancode:	NP	Trandate:	04/17/90
Sadate:	//	Sbudate:	//
Amdate:	//	Exdate:	//
Abrrdate:	//	Abcodate:	//
Abreq:	N		
Acreft:	0		
Tper:	0000	Bperf:	0000
Caseno:	Not Reported		
Yield:	0		
Depth:	0		
Level 1:	0		
Elev:	0		
Acreirr:	0		
Comment 1:	Not Reported		
Meter:	N		
Wellxref:	Not Reported	Sb5cmp:	//
Sb5use:	//	Ident:	00000
Wcdate:	//	Pcdate:	//
Log:	N	Ctl:	Not Reported
Origin:	Not Reported	Qual:	N
User 1:	Not Reported		
Pyield:	0		
Pdepth:	0		
Pacref:	0		
Filler:	Not Reported	App type:	Not Reported
Well type:	E	Valid well:	N
Parcel:	0		
Ex notice:	//	Wndate:	//
Utm x:	508240.7		
Utm y:	4390000		
Loc source:	Spotted from section lines	Site id:	CO4000000126175

**P115
SW
1/2 - 1 Mile
Higher**

CO WELLS CO4000000126176

Receipt:	0309539F		
Division:	1		
County:	3		
Permitno:	36516		
Permitsuf:	M	Permitrpl:	Not Reported

Activity:	Well permit issued. Permit number and issue date entered in permit number and permit date fields.		
Water district:	08	Basin:	00
Mgmt District:	00	Name:	AMOCO
Address:	PO BOX 5015		

GEOCHECK® - PHYSICAL SETTING SOURCE MAP FINDINGS

Address2:	Not Reported		
City:	COMMERCE CITY	State:	CO
Zip1:	80037	Zip2:	Not Reported
Phone:	Not Reported	Pm:	S
Range:	0670W	Township:	050S
Section:	16	Seca:	Not Reported
Qtr160:	NW	Qtr40:	NW
Qtr10:	Not Reported	Coordsns:	0057N
Coordsew:	0033W	Aquifer1:	ALL UNNAMED AQUIFERS
Aquifer2:	Not Reported	Subdiv:	Not Reported
Lot:	Not Reported	Block:	Not Reported
Filing:	Not Reported	Engineer:	FML
Designee:	MW-6	Usecodes:	Q M
Driller:	LIC	Pumpinst:	Not Reported
Pidate:	//	Statute:	Not Reported
Statcode:	Date application for permit resubmitted to DWR.		
Statdate:	03/30/90		
Npdate:	04/16/90	Wadate:	//
Trancode:	NP	Trandate:	04/17/90
Sadate:	//	Sbupdate:	//
Amdate:	//	Exdate:	//
Abrrdate:	//	Abcodate:	//
Abreq:	N		
Acreft:	0		
Tperf:	0000	Bperf:	0000
Caseno:	Not Reported		
Yield:	0		
Depth:	0		
Level 1:	0		
Elev:	0		
Acreirr:	0		
Comment 1:	Not Reported		
Meter:	N		
Wellxref:	Not Reported	Sb5cmp:	//
Sb5use:	//	Ident:	00000
Wcdate:	//	Pcdate:	//
Log:	N	Ctl:	Not Reported
Origin:	Not Reported	Qual:	N
User 1:	Not Reported		
Pyield:	0		
Pdepth:	0		
Pacreft:	0		
Filler:	Not Reported	App type:	Not Reported
Well type:	E	Valid well:	N
Parcel:	0		
Ex notice:	//	Wndate:	//
Utm x:	508239.5		
Utm y:	4390000		
Loc source:	Spotted from section lines	Site id:	CO4000000126176

**P116
SW
1/2 - 1 Mile
Higher**

CO WELLS CO4000000171533

GEOCHECK® - PHYSICAL SETTING SOURCE MAP FINDINGS

Receipt:	0386958L		
Division:	1		
County:	3		
Permitno:	188101		
Permitsuf:	Not Reported	Permitrpl:	Not Reported
Activity:	AB		
Water district:	08	Basin:	00
Mgmt District:	00	Name:	AMOCO OIL CO #5475
Address:	800 JEFFERSON CNTY PKWY		
Address2:	Not Reported		
City:	GOLDEN	State:	CO
Zip1:	80401	Zip2:	Not Reported
Phone:	3032737036	Pm:	S
Range:	0670W	Township:	050S
Section:	16	Seca:	Not Reported
Qtr160:	NW	Qtr40:	NW
Qtr10:	Not Reported	Coordsns:	0055N
Coordsew:	0020W	Aquifer1:	ALL UNNAMED AQUIFERS
Aquifer2:	Not Reported	Subdiv:	Not Reported
Lot:	Not Reported	Block:	Not Reported
Filing:	Not Reported	Engineer:	JSG
Designee:	AW-7	Usecodes:	Q M
Driller:	AUTH	Pumpinst:	Not Reported
Pidate:	//	Statute:	6023
Statcode:	Abandoned well.		
Statdate:	04/30/07		
Npdate:	07/03/95	Wadate:	06/21/95
Trancode:	AB	Trandate:	04/30/07
Sadate:	//	Sbudate:	//
Amdate:	//	Exdate:	07/03/97
Abrrdate:	04/30/07	Abcodate:	03/21/07
Abreq:	N		
Acreft:	0		
Tperf:	0006	Bperf:	0016
Caseno:	Not Reported		
Yield:	0		
Depth:	16		
Level 1:	0		
Elev:	0		
Acreirr:	0		
Comment 1:	Not Reported		
Meter:	N		
Wellxref:	024853MH	Sb5cmp:	//
Sb5use:	//	Ident:	00000
Wcdate:	11/29/94	Pcdate:	//
Log:	N	Ctl:	Not Reported
Origin:	Not Reported	Qual:	N
User 1:	JD1		
Pyield:	0		
Pdepth:	0		
Pacref:	0		
Filler:	Not Reported	App type:	Not Reported
Well type:	E	Valid well:	Y

GEOCHECK® - PHYSICAL SETTING SOURCE MAP FINDINGS

Parcel:	0	Wndate:	//
Ex notice:	//		
Utm x:	508235.5		
Utm y:	4390000		
Loc source:	Spotted from section lines	Site id:	CO4000000171533

**P117
SW
1/2 - 1 Mile
Higher**

CO WELLS CO4000000171528

Receipt:	0386958G		
Division:	1		
County:	3		
Permitno:	188096		
Permitsuf:	Not Reported	Permitrpl:	Not Reported
Activity:	AB		
Water district:	08	Basin:	00
Mgmt District:	00	Name:	AMOCO OIL CO #5475
Address:	800 JEFFERSON CNTY PKWY		
Address2:	Not Reported		
City:	GOLDEN	State:	CO
Zip1:	80401	Zip2:	Not Reported
Phone:	3032737036	Pm:	S
Range:	0670W	Township:	050S
Section:	17	Seca:	Not Reported
Qtr160:	NE	Qtr40:	NE
Qtr10:	Not Reported	Coordsns:	0025N
Coordsew:	0026E	Aquifer1:	ALL UNNAMED AQUIFERS
Aquifer2:	Not Reported	Subdiv:	Not Reported
Lot:	Not Reported	Block:	Not Reported
Filing:	Not Reported	Engineer:	JSG
Designee:	AW-2	Usecodes:	Q M
Driller:	AUTH	Pumpinst:	Not Reported
Pidate:	//	Statute:	6023
Statcode:	Abandoned well.		
Statdate:	04/30/07		
Npdate:	07/03/95	Wadate:	06/21/95
Trancode:	AB	Trandate:	04/30/07
Sadate:	//	Sbudate:	//
Amdate:	//	Exdate:	07/03/97
Abrrdate:	04/30/07	Abcodate:	//
Abreq:	N		
Acreft:	0		
Tperf:	0041	Bperf:	0049
Caseno:	Not Reported		
Yield:	0		
Depth:	49		
Level 1:	0		
Elev:	0		
Acreirr:	0		
Comment 1:	NO MH#		
Meter:	N		
Wellxref:	Not Reported	Sb5cmp:	//

GEOCHECK® - PHYSICAL SETTING SOURCE MAP FINDINGS

Sb5use:	//	Ident:	00000
Wcdate:	04/20/94	Pcdate:	//
Log:	N	Ctl:	Not Reported
Origin:	Not Reported	Qual:	N
User 1:	JD1		
Pyield:	0		
Pdepth:	0		
Pacref:	0		
Filler:	Not Reported	App type:	Not Reported
Well type:	E	Valid well:	Y
Parcel:	0		
Ex notice:	//	Wndate:	//
Utm x:	508221.5		
Utm y:	4390000		
Loc source:	Spotted from section lines	Site id:	CO4000000171528

**P118
SW
1/2 - 1 Mile
Higher**

CO WELLS CO4000000171532

Receipt:	0386958K		
Division:	1		
County:	3		
Permitno:	188100		
Permitsuf:	Not Reported	Permitrpl:	Not Reported
Activity:	AB		
Water district:	08	Basin:	00
Mgmt District:	00	Name:	AMOCO OIL CO #5475
Address:	800 JEFFERSON CNTY PKWY		
Address2:	Not Reported		
City:	GOLDEN	State:	CO
Zip1:	80401	Zip2:	Not Reported
Phone:	3032737036	Pm:	S
Range:	0670W	Township:	050S
Section:	16	Seca:	Not Reported
Qtr160:	NW	Qtr40:	NW
Qtr10:	Not Reported	Coordsns:	0060N
Coordsew:	0020W	Aquifer1:	ALL UNNAMED AQUIFERS
Aquifer2:	Not Reported	Subdiv:	Not Reported
Lot:	Not Reported	Block:	Not Reported
Filing:	Not Reported	Engineer:	JSG
Designee:	AW-6	Usecodes:	Q M
Driller:	AUTH	Pumpinst:	Not Reported
Pidate:	//	Statute:	6023
Statcode:	Abandoned well.		
Statdate:	04/30/07		
Npdate:	07/03/95	Wadate:	06/21/95
Trancode:	AB	Trandate:	04/30/07
Sadate:	//	Sbudate:	//
Amdate:	//	Exdate:	07/03/97
Abrrdate:	04/30/07	Abcodate:	03/21/07
Abreq:	N		

GEOCHECK® - PHYSICAL SETTING SOURCE MAP FINDINGS

Acreft:	0	Bperf:	0055
Tperf:	0045		
Caseno:	Not Reported		
Yield:	0		
Depth:	55		
Level 1:	0		
Elev:	0		
Acreirr:	0		
Comment 1:	Not Reported		
Meter:	N		
Wellxref:	024853MH	Sb5cmp:	//
Sb5use:	//	Ident:	00000
Wcdate:	11/30/94	Pcdate:	//
Log:	N	Ctl:	Not Reported
Origin:	Not Reported	Qual:	N
User 1:	JD1		
Pyield:	0		
Pdepth:	0		
Pacref:	0		
Filler:	Not Reported	App type:	Not Reported
Well type:	E	Valid well:	Y
Parcel:	0		
Ex notice:	//	Wndate:	//
Utm x:	508235.5		
Utm y:	4390000		
Loc source:	Spotted from section lines	Site id:	CO4000000171532

**P119
SSW
1/2 - 1 Mile
Higher**

CO WELLS CO4000000260329

Receipt:	0534263B		
Division:	1		
County:	3		
Permitno:	261572		
Permitsuf:	Not Reported	Permitrpl:	Not Reported
Activity:	AB		
Water district:	08	Basin:	00
Mgmt District:	00	Name:	BP PRODUCTS NORTH AMERICA INC
Address:	C/O DELTA ENVIRONMENTAL		
Address2:	1343 S GARFIELD AVE		
City:	LOVELAND	State:	CO
Zip1:	80537	Zip2:	Not Reported
Phone:	9702921892	Pm:	S
Range:	0670W	Township:	050S
Section:	16	Seca:	Not Reported
Qtr160:	NW	Qtr40:	NW
Qtr10:	Not Reported	Coordsns:	0160N
Coordsew:	0158W	Aquifer1:	ALL UNNAMED AQUIFERS
Aquifer2:	Not Reported	Subdiv:	Not Reported
Lot:	Not Reported	Block:	Not Reported
Filing:	Not Reported	Engineer:	JJR

GEOCHECK® - PHYSICAL SETTING SOURCE MAP FINDINGS

Designee:	AW-11	Usecodes:	Q M
Driller:	EXST	Pumpinst:	Not Reported
Pidate:	//	Statute:	6023
Statcode:	Abandoned well.		
Statdate:	04/30/07		
Npdate:	01/28/05	Wadate:	01/24/05
Trancode:	AB	Trandate:	04/30/07
Sadate:	//	Sbdate:	//
Amdate:	//	Exdate:	//
Abrrdate:	04/30/07	Abcodate:	03/21/07
Abreq:	N		
Acreft:	0		
Tper:	0000	Bperf:	0000
Caseno:	Not Reported		
Yield:	0		
Depth:	35		
Level 1:	0		
Elev:	0		
Acreirr:	0		
Comment 1:	Not Reported		
Meter:	N		
Wellxref:	043929MH	Sb5cmp:	//
Sb5use:	//	Ident:	00000
Wcdate:	10/27/04	Pcdate:	//
Log:	N	Ctl:	Not Reported
Origin:	Not Reported	Qual:	N
User 1:	JD1		
Pyield:	0		
Pdepth:	30		
Pacref:	0		
Filler:	Not Reported	App type:	Not Reported
Well type:	Not Reported	Valid well:	Y
Parcel:	0		
Ex notice:	//	Wndate:	//
Utm x:	508277.5		
Utm y:	4390000		
Loc source:	Spotted from section lines	Site id:	CO4000000260329

**P120
SW
1/2 - 1 Mile
Higher**

CO WELLS CO4000000133464

Receipt:	0323987B		
Division:	1		
County:	3		
Permitno:	38939		
Permitsuf:	M	Permitrpl:	Not Reported
Activity:	Well permit issued. Permit number and issue date entered in permit number and permit date fields.		
Water district:	03	Basin:	00
Mgmt District:	00	Name:	TOTAL PETROLEUM INC
Address:	PO BOX 500		

GEOCHECK® - PHYSICAL SETTING SOURCE MAP FINDINGS

Address2:	Not Reported	State:	CO
City:	DENVER	Zip2:	Not Reported
Zip1:	80201	Pm:	S
Phone:	Not Reported	Township:	050S
Range:	0670W	Seca:	Not Reported
Section:	17	Qtr40:	NE
Qtr160:	NE	Coordsns:	0001N
Qtr10:	Not Reported	Aquifer1:	UNCONFINED SAN LUIS VALLEY
Coordsew:	0092E	Subdiv:	Not Reported
Aquifer2:	Not Reported	Block:	Not Reported
Lot:	Not Reported	Engineer:	FML
Filing:	Not Reported	Usecodes:	Q M
Designee:	MW-20	Pumpinst:	Not Reported
Driller:	LIC	Statute:	Not Reported
Pidate:	//		
Statcode:	Record change. A portion of the file was modified.		
Statdate:	04/01/91		
Npdate:	05/20/91	Wadate:	04/01/91
Trancode:	RC	Trandate:	02/12/98
Sadate:	//	Sbdate:	//
Amdate:	//	Exdate:	05/20/92
Abrrdate:	//	Abcodate:	//
Abreq:	N		
Acreft:	0		
Tperf:	0015	Bperf:	0030
Caseno:	Not Reported		
Yield:	0		
Depth:	30		
Level 1:	0		
Elev:	0		
Acreirr:	0		
Comment 1:	Not Reported		
Meter:	N		
Wellxref:	018768MH	Sb5cmp:	//
Sb5use:	//	Ident:	00000
Wcdate:	03/31/91	Pcdate:	//
Log:	N	Ctl:	Not Reported
Origin:	Not Reported	Qual:	N
User 1:	SMJ		
Pyield:	0		
Pdepth:	0		
Pacreft:	0		
Filler:	Not Reported	App type:	Not Reported
Well type:	E	Valid well:	Y
Parcel:	0		
Ex notice:	//	Wndate:	//
Utm x:	508201.4		
Utm y:	4390000		
Loc source:	Spotted from section lines	Site id:	CO4000000133464

GEOCHECK® - PHYSICAL SETTING SOURCE MAP FINDINGS RADON

AREA RADON INFORMATION

State Database: CO Radon

Radon Test Results

Zip	Total Sites	Avg	% sites<=4 pCi/L	% sites>4&<10 pCi/L	% sites>=10&<20 pCi/L	% sites>20 pCi/L
80237	4	6.05	0.00	100.00	0.00	0.00

Federal EPA Radon Zone for DENVER County: 1

- Note: Zone 1 indoor average level > 4 pCi/L.
 : Zone 2 indoor average level >= 2 pCi/L and <= 4 pCi/L.
 : Zone 3 indoor average level < 2 pCi/L.

Federal Area Radon Information for Zip Code: 80237

Number of sites tested: 3

Area	Average Activity	% <4 pCi/L	% 4-20 pCi/L	% >20 pCi/L
Living Area - 1st Floor	Not Reported	Not Reported	Not Reported	Not Reported
Living Area - 2nd Floor	Not Reported	Not Reported	Not Reported	Not Reported
Basement	5.800 pCi/L	0%	100%	0%

PHYSICAL SETTING SOURCE RECORDS SEARCHED

TOPOGRAPHIC INFORMATION

USGS 7.5' Digital Elevation Model (DEM)

Source: United States Geologic Survey

EDR acquired the USGS 7.5' Digital Elevation Model in 2002 and updated it in 2006. The 7.5 minute DEM corresponds to the USGS 1:24,000- and 1:25,000-scale topographic quadrangle maps. The DEM provides elevation data with consistent elevation units and projection.

Scanned Digital USGS 7.5' Topographic Map (DRG)

Source: United States Geologic Survey

A digital raster graphic (DRG) is a scanned image of a U.S. Geological Survey topographic map. The map images are made by scanning published paper maps on high-resolution scanners. The raster image is georeferenced and fit to the Universal Transverse Mercator (UTM) projection.

HYDROLOGIC INFORMATION

Flood Zone Data: This data, available in select counties across the country, was obtained by EDR in 2003 & 2011 from the Federal Emergency Management Agency (FEMA). Data depicts 100-year and 500-year flood zones as defined by FEMA.

NWI: National Wetlands Inventory. This data, available in select counties across the country, was obtained by EDR in 2002 and 2005 from the U.S. Fish and Wildlife Service.

State Wetlands Data: Riparian Vegetation Data

Source: Division of Wildlife

Telephone: 970-416-3360

HYDROGEOLOGIC INFORMATION

AQUIFLOW^R Information System

Source: EDR proprietary database of groundwater flow information

EDR has developed the AQUIFLOW Information System (AIS) to provide data on the general direction of groundwater flow at specific points. EDR has reviewed reports submitted to regulatory authorities at select sites and has extracted the date of the report, hydrogeologically determined groundwater flow direction and depth to water table information.

GEOLOGIC INFORMATION

Geologic Age and Rock Stratigraphic Unit

Source: P.G. Schruben, R.E. Arndt and W.J. Bawiec, Geology of the Conterminous U.S. at 1:2,500,000 Scale - A digital representation of the 1974 P.B. King and H.M. Beikman Map, USGS Digital Data Series DDS - 11 (1994).

STATSGO: State Soil Geographic Database

Source: Department of Agriculture, Natural Resources Conservation Services

The U.S. Department of Agriculture's (USDA) Natural Resources Conservation Service (NRCS) leads the national Conservation Soil Survey (NCSS) and is responsible for collecting, storing, maintaining and distributing soil survey information for privately owned lands in the United States. A soil map in a soil survey is a representation of soil patterns in a landscape. Soil maps for STATSGO are compiled by generalizing more detailed (SSURGO) soil survey maps.

SSURGO: Soil Survey Geographic Database

Source: Department of Agriculture, Natural Resources Conservation Services (NRCS)

Telephone: 800-672-5559

SSURGO is the most detailed level of mapping done by the Natural Resources Conservation Services, mapping scales generally range from 1:12,000 to 1:63,360. Field mapping methods using national standards are used to construct the soil maps in the Soil Survey Geographic (SSURGO) database. SSURGO digitizing duplicates the original soil survey maps. This level of mapping is designed for use by landowners, townships and county natural resource planning and management.

PHYSICAL SETTING SOURCE RECORDS SEARCHED

LOCAL / REGIONAL WATER AGENCY RECORDS

FEDERAL WATER WELLS

PWS: Public Water Systems

Source: EPA/Office of Drinking Water

Telephone: 202-564-3750

Public Water System data from the Federal Reporting Data System. A PWS is any water system which provides water to at least 25 people for at least 60 days annually. PWSs provide water from wells, rivers and other sources.

PWS ENF: Public Water Systems Violation and Enforcement Data

Source: EPA/Office of Drinking Water

Telephone: 202-564-3750

Violation and Enforcement data for Public Water Systems from the Safe Drinking Water Information System (SDWIS) after August 1995. Prior to August 1995, the data came from the Federal Reporting Data System (FRDS).

USGS Water Wells: USGS National Water Inventory System (NWIS)

This database contains descriptive information on sites where the USGS collects or has collected data on surface water and/or groundwater. The groundwater data includes information on wells, springs, and other sources of groundwater.

STATE RECORDS

Colorado GIS Well Database

Source: Office of State Engineer, Division of Water Resources

Telephone: 303-866-3581

The GIS Well database includes all wells that the Division of Water Resources permits.

OTHER STATE DATABASE INFORMATION

Oil and Gas Well Locations

Source: Department of Natural Resources

Telephone: 303-894-2100

RADON

State Database: CO Radon

Source: Department of Public Health & Environment

Telephone: 303-692-3090

Radon Study in Colorado

Area Radon Information

Source: USGS

Telephone: 703-356-4020

The National Radon Database has been developed by the U.S. Environmental Protection Agency (USEPA) and is a compilation of the EPA/State Residential Radon Survey and the National Residential Radon Survey. The study covers the years 1986 - 1992. Where necessary data has been supplemented by information collected at private sources such as universities and research institutions.

EPA Radon Zones

Source: EPA

Telephone: 703-356-4020

Sections 307 & 309 of IRAA directed EPA to list and identify areas of U.S. with the potential for elevated indoor radon levels.

OTHER

Airport Landing Facilities: Private and public use landing facilities

Source: Federal Aviation Administration, 800-457-6656

Epicenters: World earthquake epicenters, Richter 5 or greater

Source: Department of Commerce, National Oceanic and Atmospheric Administration

PHYSICAL SETTING SOURCE RECORDS SEARCHED

STREET AND ADDRESS INFORMATION

© 2010 Tele Atlas North America, Inc. All rights reserved. This material is proprietary and the subject of copyright protection and other intellectual property rights owned by or licensed to Tele Atlas North America, Inc. The use of this material is subject to the terms of a license agreement. You will be held liable for any unauthorized copying or disclosure of this material.